



# **ENVIRONMENTAL AND SOCIAL MANAGEMENT PLAN (ESMP) FOR OLORUNGUNWA CULVERT**

## **Ibadan Urban Flood Management Project**

**AUGUST 2016**



# **ENVIRONMENTAL AND SOCIAL MANAGEMENT PLAN (ESMP) FOR OLORUNGUNWA CULVERT**

*Submitted to:*

**Project Implementation Unit  
Ibadan Urban Flood Management Project (IUFMP)  
Ibadan, Oyo State, Nigeria**



*By:*

**Bodley Company Limited**  
21, Oshin Road, New Bodija, Ibadan, Oyo State, Nigeria  
Tel No.: 08033068212, 08026357816  
E-mail: [bodleycom@yahoo.com](mailto:bodleycom@yahoo.com)

**AUGUST 2016**

## **TABLE OF CONTENTS**

TABLE OF CONTENTS.....	i
LIST OF TABLES.....	iii
LIST OF FIGURES AND PLATES.....	iv
LIST OF ABBREVIATION AND ACRONYMS.....	v
EXECUTIVE SUMMARY.....	vi
CHAPTER 1.....	1
INTRODUCTION.....	1
1.1 Background.....	1
1.3 Objectives of the ESMP.....	2
1.4 Approach and Methodology of the ESMP.....	3
1.4.1 Study Approach.....	3
1.4.2 Field Studies.....	3
1.4.2.1 Environmental Data Acquisition.....	4
1.4.2.2 Socio-economics Data Acquisition.....	4
1.4.2.3 Community and Stakeholder Consultations.....	6
1.4.2.4 Risk / Hazard Assessment.....	6
1.4.3 Quality Control.....	7
1.4.4 Method for Assessment of Impacts.....	7
CHAPTER 2.....	8
POLICY, LEGAL AND ADMINISTRATIVE FRAMEWORK.....	8
2.1 Introduction.....	8
2.2 State Policies.....	8
2.2.1 Oyo State Policy on Environment (2013).....	8
2.3 National Policies.....	8
2.3.1 National Policy on the Environment (1988).....	8
2.4 Regulatory Framework.....	9
2.4.1 Federal Legislation.....	9
2.4.2 Other Acts and Legislations.....	10
2.4.2.1 Land Use: Land Use Act (1978).....	10
2.5 Assessment of the Policy and Regulatory Framework.....	11
2.5.1 Environmental Impact Assessment (EIA) Act.....	11
2.5.2 Federal Environmental Protection Agency (FEPA) Sectoral Guideline.....	11
2.5.3 National Policy on Environment.....	11
2.6 International Environmental Agreements.....	11
2.7 Institutional Framework.....	11
2.7.1 Oyo State Ministry of Environment and Water Resources.....	12
2.7.2 Federal Ministry of Environment (FMEnv).....	12
2.8 World Bank Safeguard Policies.....	12
2.9 Nigeria EIA Guidelines and World Bank EA Guidelines.....	13
2.10 Adequacy of Legal Instruments for Environmental & Social Issues.....	15
CHAPTER 3.....	16
PROJECT DESCRIPTION.....	16
3.1 River Culvert Study Area.....	16
3.2 Description of the Proposed Intervention Works.....	18
3.2.1 Description of Possible Alternative Routes During Construction:.....	20
3.3 Project Activities.....	20
CHAPTER 4.....	21
DESCRIPTION OF THE PROJECT ENVIRONMENT.....	21
4.1 Physical Environment.....	21
4.1.1 Climate /Meteorology.....	21
4.1.2 Geology/Hydrogeology.....	22
4.1.3 Hydrology.....	22
4.1.4 Surface Water Quality.....	23

4.1.5	Soil Quality .....	24
4.1.6	Air Quality and Noise Level .....	25
4.2.1	Vegetation .....	25
4.2.1	Microbiology .....	28
4.2.1	Wild Life.....	29
4.2.1.1	Fauna Resources .....	29
4.3	Waste Management.....	29
4.3.1	Waste Management Practice.....	29
4.4	Socio-economics .....	29
4.4.1	Social Organisation.....	29
4.4.2	Infrastructural Facilities .....	30
4.4.3	Demography.....	30
4.4.4	Economic activities.....	30
4.4.5	Solid waste generation .....	31
4.4.6	Socio-economic Characteristics of Respondents .....	31
4.4.6	Characteristics of Building (House) and Neighbourhood .....	34
4.4.7	Flood impacts.....	35
4.4.8	Anticipated Positive and Negative Impact of the Proposed project.....	36
4.4.9	Specific Effect of Olorungunwa Culvert Rehabilitation Project.....	37
4.4.10	Existing Organisations and Local Customs/Festivals in the Community .....	39
4.4.11	Gender relations .....	39
4.4.12	Mitigating Measures .....	39
CHAPTER 5 .....		40
POTENTIAL ENVIRONMENTAL AND SOCIAL IMPACTS .....		40
CHAPTER 6 .....		42
ENVIRONMENTAL AND SOCIAL MANAGEMENT PLAN.....		42
6.1	Mitigation Measures .....	42
6.2	Monitoring Plan .....	42
6.3	Institutional Arrangement .....	54
6.4	Training and Capacity Building/Strengthening Plan .....	55
6.5	Implementation Schedule.....	57
6.6	Proposed Budget for ESMP Implementation.....	57
6.7	Reporting .....	58
6.8	ESMP Disclosures .....	58
CHAPTER 7 .....		60
PUBLIC / STAKEHOLDERS CONSULTATIONS .....		60
7.1	Stakeholders' Meeting .....	60
7.2	Community Risk Assessment .....	62
CHAPTER 8 .....		64
SUMMARY AND RECOMMENDATIONS.....		64
REFERENCES .....		65
ANNEX A: BID SPECIFICATIONS FOR ENVIRONMENTAL MANAGEMENT FOR CONSTRUCTION CONTRACTS.....		66
ANNEX B: QUESTIONNAIRE.....		72
ANNEX C: MINUTES OF STAKEHOLDER'S MEETING .....		77
ANNEX D: ATTEDANCE AND PHOTOS AT STAKEHOLDER'S MEETING.....		79
ANNEX E: ATTEDANCE AND PHOTOS AT COMMUNITY RISK ASSESSMENT .....		82
ANNEX F: SCHEDULE OF FEEDBACK TO STAKEHOLDER COMMUNITIES ON SOCIOECONOMIC/HAZARDS SURVEY .....		84
ANNEX G: ENVIRONMENTAL AND SOCIAL CHECKLIST .....		85
ANNEX H: TERMS OF REFERENCE .....		87

## **LIST OF TABLES**

Table 1.1: Sampling methods for environmental parameters .....	4
Table 1.2: Phases of the participatory risk assessment* .....	7
Table 1.1: Existing National Environmental Protection Regulations .....	9
Table 2.2: List of Proposed Environmental National Legislations .....	10
Table 2.3: Summary of Safeguards Policies triggered.....	13
Table 2.4: Nigeria EIA Guidelines and World Bank EA Guidelines.....	14
Table 3.1: Hydraulic Structure Size and Design Details.....	19
Table 3.2: Geometric and Pavement Data for Approach Roads .....	19
Table 3.3: Scope of Works for Road and Hydraulic Structures.....	19
Table 3.4: Proposed Built and Work Areas for Project Sites.....	19
Table 3.5: Proposed Activities .....	20
Table 4.1: Physicochemical Characteristics of Surface water .....	24
Table 4.2: Physico chemical characteristics of soils .....	24
Table 4.3: Air Quality and Noise Measurements in the Study Area.....	25
Table 4.4: Species list of the Olorungunwa site.....	27
Table 4.5: Water Microbiology.....	28
Table 4.6: Soil Microbiology .....	28
Table 4.7: Fauna species list of the Olorungunwa project site. ....	29
Table 4.8: Distribution of the population in the 11 LGAs of Ibadan .....	30
Table 4.9: The population growth of Ibadan (1856-2010).....	30
Table 4.10: Economic activities in Ibadan.....	31
Table 4.11: Dumpsite Areas in Ibadan.....	31
Table 4.12: Socio-economic Characteristics of Respondents .....	32
Table 4.13: Characteristics of Building (House) and Neighbourhood.....	34
Table 4.14: Flood Impacts .....	35
Table 4.15: Anticipated Positive and Negative Impact of the Proposed project.....	36
Table 4.16: Effect of the Ogbere Moradeyo Culvert Rehabilitation Project .....	37
Table 4.17: Specific Effect of Olorungunwa Culvert Rehabilitation Project .....	38
Table 4.18: Coping Strategies During Periods of Flood .....	38
Table 5.1: Significant Potential Environmental Impacts .....	40
Table 5.2: Significant Potential Social Impacts .....	41
Table 6.1: Environmental and Social Mitigation and Monitoring Plan .....	43
Table 6.2: Institutional Safeguards Responsibilities .....	54
Table 6.3: Proposed Training Programme for the Implementation of the ESMP .....	56
Table 6.5: Estimated Budget for the Implementation of ESMP .....	58
Table 6.6: Types of Reports .....	58
Table 6.7: Disclosure Procedure .....	59
Table 7.1: Summary of Proceedings of Consultations.....	61
Table 7.2: Hazards in the community .....	62
Table 7.3: Risk Analysis .....	62

## **LIST OF FIGURES AND PLATES**

### **List of Figures**

Figure 3.1: Olorungunwa Culvert Location.....	16
Figure 5.1 Annual Rainfall for Ibadan (1925-2014).....	21
Figure 5.2: Average Daily Temperature °C.....	21
Figure 5.3: Average Daily Relative Humidity (%).....	21
Figure 5.4: Average Daily Solar Radiation (gm-cal/cm <sub>2</sub> ).....	21
Figure 5.5: Average Daily Wind Speed (mph).....	22
Figure 5.6: Computed Potential Evapotranspiration (Et) and IITA Evaporation (Ep).....	22
Figure 5.7: Runoff Hydrograph for the river.....	23

### **List of Plates**

Plate 3.1: Olorungunwa Culvert – Poat Area (Omi River) Schematic Layout.....	17
Plate 5.1(a-d): Vegetation around Olorogunwa culvert.....	26
Plate I: Stakeholders’ Attendance Sheet.....	79
Plate II: Stakeholders’ Pictures.....	81
Plate III: Community Risk Assessment Attendance Sheet.....	82
Plate IV: Community Risk Assessment Pictures.....	83

## **LIST OF ABBREVIATION AND ACRONYMS**

ARAPs	Abbreviated Resettlement Action Plans
AU	African Union
BOD	Biochemical Oxygen Demand
CBOs	Community Based Organizations
CDA	Community Development Associations
DO	Dissolved Oxygen
EA	Environmental Assessment
ECOWAS	Economic Community of West African States
EIA	Environmental Impact Assessment
EMS	Environmental Management Systems
ESIA	Environmental and Social Impact Assessment
ESMF	Environmental and Social Management Framework
ESMP	Environmental and Social Management Plan
Fe	Iron
FEPA	Federal Environmental Protection Agency
FGDs	Focus Group Discussions
FME <sub>nv</sub>	Federal Ministry of Environment
GPS	Global Positioning System
H <sub>2</sub> S	Hydrogen Sulphide
HSE	Health, Safety and Environment
IUFMP	Ibadan Urban Flood Management Project
K	Potassium
LGA	Local Government Areas
Mg	Magnesium
Mn	Manganese
N	Nitrogen
Na	Sodium
NESREA	National Environmental Standards and Regulations Enforcement Agency
NGOs	Non-Governmental Organisations
Ni	Nickel
NO <sub>2</sub>	Oxides of Nitrogen
NOSDRA	National Oil Spill Detection and Response Agency
Pb	Lead
PDO	Project Development Objective
pH	Hydrogen Ion Concentration
PIU	Project Implementation Unit
PPE	Personal Protective Equipment
QA/QC	Quality Assurance / Quality Control
RAM	Risk Assessment Matrix
RAPs	Resettlement Action Plans
RPF	Resettlement Policy Framework
SHM	Spoil Handling Management
SO <sub>x</sub>	Oxides of Sulphur
SPM	Suspended Particulate Matter
SS	Sub Soil
TDS	Total Dissolved Solids
TSS	Total Suspended Solids
WHO	World Health Organization
WMP	Waste Management Plan
Zn	Zinc

## **EXECUTIVE SUMMARY**

### **ES1 Background**

The Oyo State Government is being supported by the World Bank to implement the Ibadan Urban Flood Management Project (IUFMP) that aims at developing a long-term flood risk management framework. Specifically, the Bank's support is financing some priority investments related to improving the infrastructure of Ibadan City, especially those destroyed by August 26, 2011 floods. The Bank's support will help Ibadan reduce flood risks, improve waste collection and treatment, while developing and improving the quality of existing infrastructural assets.

Through the ESMF developed for the IUFMP priority sites, this study has been categorized as an Environmental and Social Management Plan (ESMP). The environmental management Consultant, Bodley Company Limited has been contracted by the IUFMP-PIU to carry out this ESMP study.

### **ES2 Policy Legal and Administrative Framework**

The framework for the EA of the IUFMP involves the following; Oyo State Ministry of Environment and Water Resources, Federal Ministry of Environment (FMEnv) in conjunction with the implementing MDAs. These institutions and agencies are responsible for regulating and monitoring environmental issues, information and waste management standards applicable to the IUFMP. The Nigeria's EIA requirements and the Bank safeguard policies were harmonized as far as possible. This is made responsive with regard to the following: early consideration of environmental and social issues (starting at the screening stage); identification and early consultation with stakeholders; prevention of negative environmental and social impacts through the consideration of feasible alternatives; and incorporation of mitigation measures into planning and (engineering) design.

### **ES 3 Project Description**

The Olorungunwa Culvert – Poat Area (Omi River) priority site is located in Egbeda Local Government Area. The existing inadequate Olorungunwa culvert constructed on an earth road has a flow of water from Olorungunwa stream to Omi River. The existing road has been damaged by erosion. There is excessive growth of weeds which obstructs the flow of water. Drainage exists on only one side of the road. There are no protective barriers on both sides of the culvert. Culvert is inadequate and needs to be replaced. Drainage also requires reconstruction. The proposed civil works include constructing appropriate road drainage to carry the significant flows that can be generated during intense storms and routing these flows through a new single cell box culvert under the road and into the natural channels beyond and the minimum land area required for the proposed intervention is estimated at about 25m<sup>2</sup>.

### **ES 4 Project Option**

The following project options were considered and compared: no project option, delayed project option, construct at new location and construct now at proposed location. The “construct now at proposed location” is the recommended option; the advantages of this option include: no new land take and access roads are required, flooding and flood associated risks to physical and human environments are prevented or mitigated, the stakeholder communities shall be cooperative and happy and the government is perceived favourably by the people. There is no known disadvantage compared with the other options.

### **ES5 Description of the Environment**

Ibadan city sits on a rolling topography with the basement rock types characterized by low porosity and permeability. The city sprawls on either side of Aremo and Mapo ridges. The city has tropical rainy climate with an average annual rainfall of 1265.6mm. From the estimated runoffs of the river, only one flow peak occurred in 1980 (August), and two peaks in 1990, 1999 and 2011 which occurred in July and October. The water bodies were slightly alkaline and had pH values varying from 8.71 - 8.96, the values fell within the tolerable limits for surface waters of pH 6 –9 stipulated by FMENV. The range of values of concentrations of the various air quality parameters measured showed that the levels of suspended particulate matter (13.0 – 24.0 µg/m<sup>3</sup>), nitrogen dioxide (<0.01ppm), sulphur dioxide (<0.01ppm), hydrogen sulphide (<0.01ppm) and carbon monoxide (1.00 – 5.00ppm), were

within the Federal Ministry of Environment (FMENV) permissible limits. The ambient noise levels in the study area ranged between 56.7 – 74.9dB (A). These levels are within the FMENV permissible exposure limits of 90dB (A) per day

The project site is naturally rainforest vegetation presently rated as low sensitivity area where development can proceed with little ecological impact due to urban expansion and activities. The site is mostly occupied by weeds, grasses and a few shrubs and very sparse trees. The fauna species mostly seen at the site are the reptiles which include Lizard e.g. *Agama agama* and *Furcifer pardalis*. Crack and broken fences at the site provide prevailing conducive niche for the herpetology species to thrive. A total number of four species of avi-fauna were sampled at the site, ranging from different families. The aves were sparsely distributed and species mostly found are the pigeon, Dove, Chicken and Fowl Most of the species are classified as lower risk.

Majority of the people not satisfied with the condition of public health institutions in the community and considered potable water and public electricity to be very poor; the source of water for domestic use is mainly from wells and boreholes. There is a fair level of literacy among the populace. The communication facilities are relatively fair but public recreation facilities are very poor. The roads within the community are generally poor. Motorcycle popularly known as ‘okada’ is the most frequently patronised mode of transportation in the area. Occupationally, they are mostly traders and artisans, others include professionals, civil servants and pensioners; there is a sizable percentage of unemployed especially among the youth. The organizations in the community include landlords association for community development. The existing gender relations in the community are cordial and non-discriminatory; women participate actively alongside men in community development activities. There is also cordial relationship between the Christians, Muslims and people of other religious faiths. The practice of indiscriminate dumping of wastes on side drains, streams, and canals by the populace has contributed to the frequent occurrence of flooding in the area.

## **ES 6 Potential Environmental and Social Impacts**

### *Significant Potential Environmental Impacts*

<b>Project Phase</b>	<b>Positive</b>	<b>Negative</b>
<b>Pre-Construction</b>		<ul style="list-style-type: none"> <li>• Ambient Air deterioration from release of dusts and gaseous emissions</li> <li>• Noise and Vibration from the use of machineries and motorized equipment</li> <li>• Vegetation loss from land clearing and preparation activities</li> <li>• Fauna Habitat alteration and displacement due to site clearing</li> <li>• Exposure of soil to erosion and loss of quality from devegetation</li> <li>• Generation of vegetal wastes, other cleared materials and construction wastes</li> <li>• Surface water contamination as a result of sediment run off from exposed soils</li> </ul>
<b>Construction</b>	<ul style="list-style-type: none"> <li>• Propagation of vegetal cover</li> <li>• Restoration of flora habitat</li> <li>• Ecological balance and conservation</li> <li>• Soil stabilization and regeneration</li> </ul>	<ul style="list-style-type: none"> <li>• Ambient Air deterioration from release of dusts and gaseous emissions</li> <li>• Noise and Vibration from the use of machineries and motorized equipment</li> <li>• Soil erosion from exposure of soil to rain and wind</li> <li>• Slope instability arising from excavation in active areas</li> <li>• Predisposition of soil to erosion resulting from improper abandonment of borrow pit</li> <li>• Water pollution due to sedimentation and siltation from runoff from spoils</li> <li>• Soil contamination and loss of soil quality</li> <li>• Generation of spoils and other construction wastes</li> <li>• Underground water pollution from spillages &amp; leakages from oil storage tanks.</li> <li>• Increased surface water run-off due to diversion during construction.</li> </ul>
<b>Operation/Maintenance</b>	<ul style="list-style-type: none"> <li>• Reduced vulnerability to flooding hazards</li> <li>• Lesser vulnerability of people and property,</li> <li>• Improved disaster preparedness for adverse events;</li> <li>• Increased resilience of communities at risk of flooding,</li> </ul>	<ul style="list-style-type: none"> <li>• Reoccurrence of flooding as a result of uncontrolled solid waste disposal in the stream or side drains causing blockage</li> </ul>

- and the preservation of assets of households and businesses against flood risk
- Improved solid waste management

*Significant Potential Social Impacts*

Project Phase	Positive	Negative
<b>Pre-Construction</b>	<ul style="list-style-type: none"> <li>• Employment of local labour for site clearing</li> </ul>	<ul style="list-style-type: none"> <li>• Traffic congestion and increased risk of road traffic accidents and injuries</li> <li>• Risk of occupational accidents, injuries and diseases</li> </ul>
<b>Construction</b>	<ul style="list-style-type: none"> <li>• Employment of local labour for construction and vegetation activities</li> </ul>	<ul style="list-style-type: none"> <li>• Damage to existing underground public utility cables and pipes and disruption of services</li> <li>• Traffic congestion and increased risk of road traffic accidents and injuries</li> <li>• Health and safety risks associated with falls and drowning in improperly abandoned borrow pits</li> <li>• Risk of occupational accidents, injuries and diseases</li> <li>• HIV/AIDS and other STDs arising from the interactions amongst the workforce and the host community</li> <li>• Injuries from accidental discharge of construction materials during transportation to site</li> <li>• Social stress and disruptions due to lack of local labour</li> </ul>
<b>Operation/Maintenance</b>	<ul style="list-style-type: none"> <li>• Reduced mortality and morbidity from water related diseases</li> <li>• Diversification of livelihood and increased productivity.</li> <li>• Reduction in public spending on replacement and rehabilitation of infrastructure</li> <li>• Creation of employment</li> </ul>	<ul style="list-style-type: none"> <li>• Occupational accidents and injuries</li> <li>• Risk of falls from unprotected culverts</li> </ul>

**ES 7 Environmental and Social Management Plan**

Cost effective measures to prevent / reduce the negative impacts or enhance the positive impacts of the activities of the proposed construction project and a monitoring plan for the activities are proffered. The detailed proposed mitigation measures and related monitoring activities are provided in the Environmental and Social Mitigation and Monitoring Plan in Table 6.1. The successful implementation of this ESMP depends on the commitment and capacity of various institutions and stakeholders to implement the ESMP effectively. The roles and responsibilities of the various institutions in the implementation of this ESMP are outlined in Table 6.2, while the types of trainings proposed to be organized during the project period and the estimated cost is given in Table 6.3. The implementation schedule and the proposed budget for the ESMP implementation are given in Tables 6.4 and 6.5 respectively. The total cost for implementing the ESMP is estimated at Forty-four Thousand Three Hundred and Thirty Dollars only (US\$44,330.00) which is Seventeen Million, Seven Hundred and Thirty-two Thousand Naira only (₦17,732,000.00).

**ES8 Public Consultation**

The public consultation indicated that the socio-economic livelihoods of the communities are negatively affected by flooding. The following are some of the conclusions and issues raised:

- There was harmony of purpose by the community members at the forum, and everyone who contributed to the discussion spoke as for the entire community.
- Due to years of unfulfilled promises of construction of affected culvert/bridge, there was trust problem across communities. Hence there is need to build trust across project sites.
- There was harmony of purpose by the community members at the forum, and everyone who contributed to the discussion spoke as for the entire community.

- Communities had utilized self-galvanized efforts in reducing adverse impacts of the sites on their livelihoods through periodic contributions.
- Corruption was identified as responsible of previously poorly constructed culvert/bridges which were not durable. Hence, stakeholders do not want quality of the projects compromised.
- Communities demand right to grievance and petitions.
- There is demand for provision of formal garbage and sewage disposal sites to stop dumping of waste in rivers.
- Communities demand for alternative routes during construction of the new bridge/road infrastructure.

It is expected that the issues raised by stakeholders will be taken into consideration during the implementation of this project. It is expected that the results of the socio-economic impact assessment be communicated to the community through a process of debriefing on results of the study. This will allow the communities to make final input before full project implementation.

### **ES9 Conclusions and Recommendations**

The following conclusions and recommendations are presented.

- The contractor and PIU shall coordinate with the Oyo State Federal Road Safety Commission and Oyo State Traffic Management Agency all through pre-construction and construction works on site to ensure that safety is maintained and potential traffic impact managed;
- Design and construct a temporary alternative access bridge and approach road for community members for pedestrian and light traffic usage;
- Install proper lightening and relevant road signage and barriers for safety precautions;
- Community members shall be sensitized and duly informed on the time and duration of civil works through consultations;
- Community members shall be carried along during project implementation and shall be mobilized to provide community security for equipment and personnel working on site;
- Community members shall be given preference for casual labour and semi-skilled labour as much as practicable in order to minimize social problems at the community level;
- The stream banks shall be cleared of vegetation and the width widened appropriately along the project area of influence;
- The silt, vegetation and solid wastes obstructing the stream shall be cleared and evacuated;
- Pre-construction and construction works shall be carried out in an environmentally sustainable and socially responsible and inclusive manner;
- The topography of the approach roads to the bridge as well as side drains shall be taken into consideration during the construction for proper discharge downstream and for the avoidance of sheet erosion;
- Adequate mitigation measures have been proffered for the few negative environmental and social impacts that may occur due to the activities associated with the proposed works, while enhancement measures are proffered for the potential positive impacts;
- Appropriate institutional framework has been drawn up to implement the mitigation measures and the proposed monitoring programmes;
- Therefore the proposed intervention work is doable in an environmentally sustainable and socially responsible and inclusive manner, and it is most desirable because of the obvious environmental, health and socio-economic benefits.

## **CHAPTER 1**

### **INTRODUCTION**

#### **1.1 Background**

The Oyo State Government is being supported by the World Bank to implement the Ibadan Urban Flood Management Project (IUFMP) that aims at developing a long-term flood risk management framework. Specifically, the Bank's support is financing some priority investments related to improving the infrastructure of Ibadan City, especially those destroyed by August 26, 2011 floods. The Bank's support will help Ibadan reduce flood risks, improve waste collection and treatment, while developing and improving the quality of existing infrastructural assets.

The project is designed to keep a good balance between urgent post disaster needs (dredging, reconstruction of bridges, roads, etc.) and medium-to-long term needs (institutional support, upgrading existing and building new infrastructure to upgrade services and mitigate future risks).

Overall, the Project Development Objective (PDO) is to “improve the capacity of Oyo State to manage flood risk and to respond effectively and promptly to flooding in the city of Ibadan”.

A preliminary assessment by the World Bank and State Government team identified multiple and interconnected reasons which contribute to the growing challenge of flooding in Ibadan. As a response to the Government's request, the World Bank constituted a team of experts to work with the city stakeholders to assess the causes of flooding and the associated impacts. A preliminary flood risk assessment was carried out based upon field visits and discussions with local officials and community leader and supported by an initial broad scale hydrological and hydraulic analysis. The assessment identified a complex combination of different factors: (i) prolonged and torrential rainfall, (ii) a landscape typified by small rounded hills and relatively flat bottomed valleys, (iii) a highly interconnected drainage network, and (iv) a dense urban development, which inevitably creates significant flood risk in the city.

The IUFMP activities involve medium-sized civil works such as construction of infrastructure and/or stabilization or rehabilitation in and around the Ibadan city. These could result in environmental and social impacts thus triggering the World Bank's Safeguard Policies including Environmental Assessment OP 4.01; Involuntary Resettlement OP4.12; Natural Habitats OP 4.04; Physical Cultural Resources OP 4.11, and Safety of Dams OP 4.37 and Public Disclosure OP 17.60.

The environmental and social safeguards concerns are being addressed through the national instrument already prepared under the project: an Environmental and Social Management Framework (ESMF). Through the ESMF developed for the IUFMP priority sites, the study for this priority site has been categorized as an Environmental and Social Management Plan (ESMP). The environmental management Consultant, Bodley Company Limited has been contracted by the IUFMP-PIU to carry out this ESMP study.

#### **1.2 Justification of the Proposed Project**

The initial investigations by the World Bank and State Government team highlighted the following main drivers of flood risk within the city. The main drivers of flood risk in Ibadan include the following:

- Rapid and uncontrolled runoff from the built environment; in particular the large expanses of impermeable tin roofs, characteristic of Ibadan, and the hard packed soils, contribute to a rapid runoff response.
- Deforestation and loss of vegetation in the upper parts of the catchment; these result in greater run-off rates and volumes.

- Poorly controlled development in the natural floodplain; this places property and life in danger, and reducing the effectiveness of the floodplain as a natural flood storage area and conveyance.
- Inadequate and poorly maintained road ways and watercourse crossings; numerous small watercourses intersecting the city are typically crossed by low bridges or culverts. These bridges/culverts are prone to scour leading to collapse while poorly surfaced road ways soon become impassable during the floods.
- The lack of effective debris management within the City; this means that high levels of debris (man-made and natural) are readily recruited by flood flows leading to blockages of the culverts and bridges, thereby causing significant local flooding and severely reducing the capacity of the channel to convey flood flows.
- Inadequate surface drainage throughout the City; thus forcing the majority of rainfall to be carried as overland flow while the formation of deep rills and gullies on the steeper slopes exacerbates the rapid run-off and contributing to severe soil erosion.
- Lack or limited awareness of the community of the risks associated with flooding and how to respond.
- Lack of formal emergency response capability, both at government level with limited civil contingency planning and at a local level, and along with limited community resilience means that response to flood events is difficult to coordinate and actions taken are not as effective in reducing impacts as they could be.
- Lack of flood forecasting and warning capability; a lack of technical infrastructure and clarity of ministerial responsibility and organizational structure means little warning is given regarding the onset of flooding and how best to minimize impacts.

Therefore, the project is deemed necessary in order to overcome the flood risks of the City contributed to by the above factors.

### **1.3 Objectives of the ESMP**

The overall objective of this exercise is to assist Oyo State to undertake the necessary studies and prepare Environmental and Social Management Plan (ESMP) of the proposed project, in compliance with the World Bank environmental, social safeguards policies and procedures as well as the Oyo State Ministry of Environment and Water Resources and the Federal Ministry of Environment guidelines and procedures.

The specific objectives of the ESIA are to:

- Describe the proposed project by providing a synthetic description of the project relevant components;
- Identify the policy, legal and administrative framework relevant to the project.
- Define and justify the project study area for the assessment of environmental and social impacts;
- Describe and analyse the physical, biological and human environment conditions in the study area before project implementation;
- Present and analyse alternatives to the proposed project, including the “without project” option, by identifying and comparing the alternatives on the basis of technical, economic, environmental and social criteria;
- Identify potential positive and negative environmental and social impacts that may arise from the implementation and operation of the project;
- Define appropriate mitigation/enhancement measures to prevent, minimise, mitigate, or compensate for adverse impacts or to enhance the project environmental and social benefits, including responsibilities and associated costs;
- As appropriate, prepare an environmental hazard plan including an analysis of the risk of accident, the identification of appropriate security measures and the development of a preliminary contingency plan;
- Identify institutional responsibilities and needs for capacity building if necessary to implement the recommendations of the environmental and social assessment;

- Carry out consultations with primary and secondary stakeholders in order to obtain their views on and preoccupations about the project;
- Determine the project's social impacts on health and social well-being ; quality of the living environment; economic material well-being ; family and community; and gender relations
- Identify and communicate any key uncertainties and risks associated with the accuracy of the findings of the social assessment, as well as of the proposed project.
- Assess the impact of the construction on individuals and groups whose livelihoods are tied to the route/road (motor cycle taxi and tricycle operators etc.). As part of consultations, the ESMP shall identify the potential negative impact on the livelihoods of these individuals and groups and propose appropriate mitigation measures
- Propose management actions that need to be implemented in order to mitigate the negative environmental and social impacts and enhance the positive impacts of the project;
- Propose environmental and social management plan (ESMP) that will ensure that mitigation measures are implemented and effective during the project activities and adequate and timely corrective actions are taken where required;
- Propose institutional arrangements, incorporating roles and responsibilities of stakeholders involved in management actions and monitoring;
- Describe capacity building and training requirements for effective implementation of the ESMP;
- Outline the implementation schedule and reporting procedures for the ESMP;
- Ensure the allocation of sufficient resources for effective implementation.

## **1.4 Approach and Methodology of the ESMP**

### **1.4.1 Study Approach**

The study was carried out in conformity with the requirements of the World Bank and other Development Finance Institutions criteria for Project Financing and the Approval of the Federal Ministry of Environment and Oyo State Ministry of Environment and Water Resources. The study was also carried out in conformity with the Terms of Reference.

The Consultant reported to the Project Coordinator of the Project Implementation Unit (PIU) of IUFMP at the takeoff of the studies, in order to be familiarized with the project. Technical assistance was sought from the Safeguards Specialists of the PIU and they were carried along in the Stakeholders consultative forum and the Field Study.

The documents that were reviewed included the following.

- Environmental and Social Management Framework of Ibadan Urban Flood Management, January 2014
- Project Implementation Manual for IUFMP, February, 2015
- Environmental and Social Screening of 14 Priority Sites under IUFMP, Final Report, February 2015
- Resettlement Policy Framework (RPF);
- Detailed Engineering Designs, Preparation of Tender Documents and Construction Supervision for Twelve (10+2) Priority Sites in Ibadan, Draft Final Report, December 2016
- World Bank Safeguards Policies;
- Federal and State Environmental Laws, Regulations, Policies and Guidelines.

### **1.4.2 Field Studies**

The environmental and socioeconomics field studies were carried out to complement the literature review information on the baseline conditions. The studies involved collection of biophysical and biological samples for laboratory analysis, in-situ measurements, community stakeholder meetings, questionnaire administration, focus group discussions and oral interviews.

### 1.4.2.1 Environmental Data Acquisition

GPS Garmin model 75s were used to geo-referenced and mapped the sampling points in the study area. The ecological features, geographical location of communities within the project area were taken into considerations in the selection of sampling points. Table 1.1 indicates the sampling / in-situ methods used for the environmental parameters.

**Table 1.1: Sampling methods for environmental parameters**

Environmental Medium	Sampling Methodology										
<p><i>Climate &amp; Meteorological Studies</i></p> <p><i>Air Quality Studies</i></p>	<p>The meteorological data such as temperature, relative humidity, sunshine hour, radiation, and rainfall was obtained from the Synoptic Meteorological Station at IITA. The data were analyzed whilst the prevailing climatic conditions were assessed in-situ.</p> <p>The list of equipment used for the ambient air quality monitoring within and around the site are shown in table below</p> <table border="1" style="width: 100%; border-collapse: collapse;"> <thead> <tr> <th style="background-color: #92d050;">EQUIPMENT USED</th> <th style="background-color: #92d050;">PARAMETERS ANALYSED</th> </tr> </thead> <tbody> <tr> <td>Altair 5x multigas detector</td> <td>SO<sub>2</sub>, NO<sub>2</sub>, CO, H<sub>2</sub>S and O<sub>2</sub></td> </tr> <tr> <td>Sper Scientific Humidity/Temperature Meter</td> <td>Relative Humidity And Temperature</td> </tr> <tr> <td>Aerotrak Particulates Monitor, 9303</td> <td>SPM (suspended particulate matter)</td> </tr> <tr> <td>Sound Level Meter, Extech 407730</td> <td>Noise level</td> </tr> </tbody> </table>	EQUIPMENT USED	PARAMETERS ANALYSED	Altair 5x multigas detector	SO <sub>2</sub> , NO <sub>2</sub> , CO, H <sub>2</sub> S and O <sub>2</sub>	Sper Scientific Humidity/Temperature Meter	Relative Humidity And Temperature	Aerotrak Particulates Monitor, 9303	SPM (suspended particulate matter)	Sound Level Meter, Extech 407730	Noise level
EQUIPMENT USED	PARAMETERS ANALYSED										
Altair 5x multigas detector	SO <sub>2</sub> , NO <sub>2</sub> , CO, H <sub>2</sub> S and O <sub>2</sub>										
Sper Scientific Humidity/Temperature Meter	Relative Humidity And Temperature										
Aerotrak Particulates Monitor, 9303	SPM (suspended particulate matter)										
Sound Level Meter, Extech 407730	Noise level										
<i>Noise Measurement</i>	<p>The precision Sound Level Meter Extech 407730 was used to measure the Noise levels. Measurements were done by holding the sensors monitoring equipment at a height of about two meters in the direction of the prevailing wind and readings were recorded when a steady rate has been established.</p>										
<i>Soil Studies</i>	<p>Soil Samples were collected within grid cells in the study area. This pattern is adopted in soil sampling to ensure that the entire area is covered for easy characterization of soil. Surface (0-15cm) for top (T) and sub-surface (15-30cm) for bottom (B) samples was collected. Sub-samples of soil for microbial analyses were taken in sterilized 100ml McCartney plastic bottles (properly labeled) and stored in a cool box. A total of six soil samples were collected.</p>										
<i>Surface Water</i>	<p>Water samples were collected from surface water across the project area using the Niskin Sampler. Clean sampling bottles and sterile 100ml plastic containers were used to collect surface water samples at the designated geo-referenced locations. Amber bottles of 250ml capacity were used to collect water samples for heavy metals analysis. These samples were acidified to pH of 2 in the field using concentrated nitric acid. Fast changing physico-chemical parameters such as pH, Total Dissolved Solids (TDS), Dissolved Oxygen (DO) and Temperature were measured in the field using the Combo H198129 tester. These samples were preserved by storing in ice-filled cooler boxes before transportation to the laboratory. A total of three (3) surface water samples – upstream, midstream and downstream were collected for laboratory analyses of various parameters.</p>										
<i>Flora &amp; Fauna</i>	<p>A visual inspection was done to gain an overall impression of the habitats and communities present in the area under study. Eight transects of 50m each were taken randomly along the vegetation covering the project site. The plant species on either side of each transect were enumerated using floristic and structural attributes such as major growth forms. A pair of binocular was used where necessary and photographs taken. Unidentified plants were collected with their floral description and information, pressed and dried for the herbarium. They were subsequently identified in the Herbarium. All species were identified to species level and the number of each species recorded. The Relative Importance Value (RIV) for each species will be calculated.</p> <p>Active searches for reptiles and amphibians were also conducted within habitats likely to harbour or be important for such species, such as rocky outcrops and wetlands.</p>										

### 1.4.2.2 Socio-economics Data Acquisition

Government or private programmes, policies and projects can cause potentially significant changes in many features of the socio-economic environment. Accordingly, environmental and social impacts studies must systematically identify, quantify, where possible, and appropriately interpret the significance of these anticipated changes. Factors that describe the socio-economic environment

represent a composite of numerous interrelated and non-related items. On one hand, this category represents a catchall group, since it includes factors not associated with the physico-chemical or biological environment. On the other hand, this category is the most descriptive of human relationships and interactions.

### **Scope and objectives**

This study is part of a larger study involving the environmental and social impact assessment of the Olorungunwa Culvert under the IUFMP Priority Sites. The study was embarked upon to provide baseline data on the socio-economic status of the inhabitants around the project site, elicit information on the impacts of past flood events, anticipated positive and negative impacts of the project, and the coping strategies with the failed bridge impacts.

The specific objectives of the study are to:

1. Find out the existing demographic and socio-economic characteristics of the inhabitants of the communities bordering the project site.
2. Examine the impacts of the past flood and bridge collapse on the residents
3. Investigate the people's perception of the likely impact of the project on their socio-economic well being.
4. To provide the basis for monitoring whatever positive/negative impacts the project might have on the inhabitants' well being.

### **Description of the Social setting**

This description involves: socio-economic and cultural environment, including present and projected, where appropriate. Review the description of the social setting as provided by IUFMP. Other gaps were filled during the site visit using structured questionnaire, indepth interview, FGDs and onsite assessment. Some of the variables used in the description of the social setting include the following.

- Demographic structure of the community;
- Leadership patterns and political process;
- Family structure;
- Services available in or near the community: schools, health facilities, credit facilities, religious organizations, government agencies;
- Debt/Credit relationships;
- Existing organizations (e.g. age grades, religious groups) and capacity for community action;
- Conflicts and divisions (ethnic, religious ,etc.) within the community or between communities;
- Important local customs and festivals;
- Educational Levels;
- Permanence of the community;
- Primary forms of livelihood;
- Community attitudes towards erosion and drainage;
- Relevant aspects of gender relations; women's vs. men's roles.

In addition to the existing information on the socio-economic setting, structure questionnaire was designed in such a way as to allow a reconstruction of the cultural model, which characterizes the communities in the study area. Some of the information elicited from the questionnaire include the socio-economic characteristics of the respondents, the characteristics of the house and neighbourhood they live, flood impacts on the community, impacts of the failed culvert, and coping strategies with the impacts. In addition to the structures questionnaire, Focus Group Discussions were held in the community and key indepth interviews with some stakeholders.

#### **1.4.2.3 Community and Stakeholder Consultations**

Public forum meeting was held on the 8th of July, 2016 including direct discussions with key stakeholders in the community and the PIU to determine their current views. The outcomes of these were documented and these include how issues and problems raised would be resolved. It should be pointed out that the stakeholders' forum provided the takeoff for the participatory risk assessment which was subsequently conducted two weeks later after due consultation.

#### **1.4.2.4 Risk / Hazard Assessment**

In order to effectively address the issue of environmental and social impacts and to effectively engage the communities, **participatory risk assessment** method was used. This is a method used to engage communities developmentally using highly participatory approaches. This method emphasizes a bottom-up approach that aims to empower communities by involving them in defining problems, deciding solutions, implementing activities and evaluating results of interventions.

The different role players relevant to a risk reduction projects include the residents, local leaders, CBOs, local government and NGOs as well as other representatives of stakeholder groups. Therefore, the first step is to establish enabling local stakeholders and institutional arrangements.

On the spot assessments will be used to describe and analyze the physical and human environment conditions in the project locations. The basic issues in this assessment involve the proper contextualization of hazard, risk and vulnerability which are defined here as follows:

**Hazard** – Things or processes that may have dangerous or harmful effects on people and the environment. These will be assessed by doing transect walk across the communities in the project sites and asking the people themselves to identify the various hazards they are faced with.

**Vulnerability** – Internal conditions that increase people's exposure and susceptibility to hazards or other shocks and stresses. These include both physical and social conditions of the people. The physical conditions of vulnerability include the conditions of the buildings (mostly residential), the quality of the neighbourhood (drainage, waste management, access roads and aesthetics). The social vulnerability would be assessed using the income, education and occupation (livelihood) of the people.

**Risk** – The chance of harmful effects occurring due to the interaction between a hazard and vulnerability. An important first step in managing risks is to understand them, why they happen and who is most affected. Six important questions that would be asked with respect to risk include:

1. Who is most at risk?
2. Why are they at risk?
3. When are they most at risk?
4. What is increasing (or reducing) the risk?
5. What is the outcome of the risk?
6. How do at-risk groups reduce and cope with the risk?

In view of the above, the participatory risk assessment was structured in three phases as presented in Table 1.2.

**Table 1.2: Phases of the participatory risk assessment\***

<b>Phase 1</b>	Preparatory groundwork	Scope the risk context and the feasibility for risk reduction initiatives. Establish enabling local stakeholder and institutional arrangements Do background research on the settlement’s risk and development profile Make clear administrative and logistics arrangements with key stakeholders.
<b>Phase 2</b>	Carry out participatory risk assessment	Ensure risk assessment process is participatory, inclusive and robust Do thorough on-site field assessment
<b>Phase 3</b>	Generate integrated disaster risk reduction plans	Make risk reduction planning participatory, inclusive, with achievable, ‘do-able’ activities Integrate local actions with supportive municipal development processes Increase local responsibility for risk reduction Establish monitoring and evaluation processes

### **1.4.3 Quality Control**

Sample collection, handling and preservation were carried out in accordance with the World Bank Guidelines and the National and State Environmental guidelines and standards. Equipment were set, calibrated and operated following strictly manufacturers’ instructions. Both random and non-random samplings were considered for the field sampling. All data were entered into a log-book as soon as measurement or readings were taken. Results of the field sampling program, including information recorded on field datasheets were reviewed by the team leader for potential errors/omissions and to identify anomalous results. Original raw data files, including field notes, were retained; and duplicate files used for data analysis.

### **1.4.4 Method for Assessment of Impacts**

All significant environmental and social impacts, both positive and negative, which may occur as a result of the development, were identified. The criteria for predicting / assessing the impacts adopted were adopted from the International Organisation for Standardisation-Environmental Management System (ISO 14000). This approach was chosen considering its interactive and descriptive analysis of the relationship between the proposed project activities and the ecosystem components. In order to reduce elements of subjectivity inherent in the ranking process, our team of multi-disciplinary experts were co-opted to independently rank / quantify the potential impacts based on the five criteria: Legal/Regulatory Requirements (L), Risk (R), Environmental Impact Frequency (F), Environmental Impact (I) and Public Perception (P).

The impacts are classified as significant if:  $(L+R+F+I+P) \geq 15$  or  $(F + I) \geq 6$  or  $P = 5$ .

The impacts of the project activities were also characterized and described based on the following: short term or long term; beneficial or adverse; direct or indirect; reversible or irreversible; cumulative or incremental

## **CHAPTER 2**

### **POLICY, LEGAL AND ADMINISTRATIVE FRAMEWORK**

#### **2.1 Introduction**

This chapter presents an overview of applicable state, federal and international policies and regulations that guide the implementation of the ESMP.

#### **2.2 State Policies**

##### **2.2.1 Oyo State Policy on Environment (2013)**

Oyo State Policy on environment is a broad course of action that the Oyo State Government adopts so that it meets its objectives. The following are the environmental policies in Oyo State.

- Be responsible for formulation, enforcing and coordinating policies, statutory rules and regulation on Solid Waste collection and disposal, general environmental protection, flood control and regulation of the ecological system and all activities related therein, throughout the state;
- To advise the Government on state environmental policies and properties and on scientific and technological activities affecting the environment;
- Conduct public enlightenment campaigns and disseminate vital information on environmental and ecological matters, and to mobilize the inhabitants of all area for effective observance of environmental rules and guidelines, for purpose of healthy and safe environment;
- Render advisory services and support to all Local Government in the State in areas of Flood Control, Solid Waste Management, Ecological and Sanitation Matters;
- Preparation of annual State of the Environment report for the State and transmit same to the Secretariat of the National Council on Environment;
- Monitor sources of toxic pollutants in air, land and water and offering of necessary advice to industrial establishments;
- Initiate measure to ensure pollution-free air, land, water throughout the State including any other steps to obviate, mitigate or eliminates environmental discomfort to individuals or groups or danger to lives and properties;
- Ensure that the lawns and the surroundings of the departmental offices in Secretariat precincts are kept tidy and well trimmed;
- Study, investigate, advice and recommend any all matters pertaining to beautification and citizens' participation relating of same to the Government;
- Obtain research findings from the relevant Federal and State Agencies for the purpose of policy formulation and dissemination of same on environmental sanitation and beautification to the public in the State; and
- Carry out both administrative supervision and establishment duties with a view to ensuring well-managed finances and administration of the Ministry in line with Government policies.

#### **2.3 National Policies**

Nigeria National Policy on environment is a broad course of action that the Government of Nigeria adopts so that it meets its objectives.

##### **2.3.1 National Policy on the Environment (1988)**

The National Policy on the Environment aims to achieve sustainable development in Nigeria, and in particular to:

- secure a quality of environment adequate for good health and well being;
- conserve and use the environment and natural resources for the benefit of present and future generations;
- restore, maintain and enhance the ecosystems and ecological processes essential for the functioning of the biosphere to preserve biological diversity and the principle of optimum

- sustainable yield in the use of living natural resources and ecosystems;
- raise public awareness and promote understanding of the essential linkages between the environment, resources and development, and encourage individuals and communities participation in environmental improvement efforts; and
- co-operate with other countries, international organizations and agencies to achieve optimal use of trans-boundary natural resources and effective prevention or abatement of trans-boundary environmental degradation.

## **2.4 Regulatory Framework**

The regulatory framework is a system of regulations and the means used to enforce them. They are established by the Government of Nigeria to regulate environmental specific activities and are recognized by the law. The following gives an overview if the existing Federal legislations.

### **2.4.1 Federal Legislation**

Federal Environmental Protection Agency Decree No 58 (1988)

The Federal Environmental Protection Agency (FEPA) was established by Decree No. 58 of 1988 and charged with the responsibility for environmental protection. Following the upgrading of the agency to a Federal Ministry of Environment (FMEnv) in January 2007, the Ministry was mandated to coordinate environmental protection and natural resources conservation for sustainable development.

The FMEnv has developed statutory documents to aid in the monitoring, control and abatement of industrial waste. These guidelines stipulate standards for industrial effluent, gaseous emissions and hazardous wastes. Table 2 summarizes the existing national legal instruments applicable to environmental protection.

**Table 1.1: Existing National Environmental Protection Regulations**

<b>S/N</b>	<b>Regulations</b>	<b>Year</b>	<b>Provisions</b>
1	National Environmental Protection (Effluent Limitation) Regulations	1991	The regulation makes it mandatory for industrial facilities to install anti-pollution equipment, makes provision for effluent treatment and prescribes a maximum limit of effluent parameters allowed.
2	National Environmental Protection (Pollution and Abatement in Industries in Facilities Producing Waste) Regulations	1991	Imposes restrictions on the release of toxic substances and stipulates requirements for monitoring of pollution. It also makes it mandatory for existing industries and facilities to conduct periodic environmental audits.
3	National Environmental Protection (Management of Solid and Hazardous Wastes) Regulations.	1991	Regulates the collections, treatment and disposal of solid and hazardous wastes from municipal and industrial sources.
4	Harmful Wastes (Special Criminal Provisions etc) Decree No. 42	1988	Provides the legal framework for the effective control of the disposal of toxic and hazardous waste into any environment within the confines of Nigeria
5	Environmental Impact Assessment Act (Decree No. 86).	1992	The decree makes it mandatory for an EIA to be carried out prior to any industrial project development
6	National Guideline and Standard for Environmental Pollution Control	1991	The regulations provide guidelines for management of pollution control measures.
7	Workmen Compensation Act	1987	Occupational health and safety
8	Urban and Regional Planning Decree No 88	1992	Planned development of urban areas (to include and manage waste sites)
9	Environmental Sanitation edicts, laws and enforcement agencies		General environmental health and sanitation. Enforcing necessary laws
10	State waste management laws		Ensure proper disposal and clearing of wastes
11	Public Health Law		Covering public health matters
12	National Guidelines on Environmental Management Systems (EMS)	1999	Recognizes the value of EMS to EIA and sets out objectives and guideline on general scope and content of an EMS
13	National Policy on the Environment	1989	The policy identifies key sectors requiring integration of

S/N	Regulations	Year	Provisions
14	National Guidelines and Standards for Water Quality	1999	environmental concerns and sustainability with development and presents their specific guidelines It deals with the quality of water to be discharged into the environment, sets standards and discharge measures for a wide range of parameters in water discharged from various industries. It also sets out the minimum/maximum limits for parameters in drinking water
15.	National Air Quality Standard Decree No. 59	1991	The World Health Organization (WHO) air quality standards were adopted by the then Federal Ministry of Environment (FMEnv) in 1991 as the national standards. These standards define the levels of air pollutants that should not be exceeded in order to protect public health.
16.	National Environmental Standards and Regulations Enforcement Agency (NESREA Act)	2007	Established to ensure compliance with environmental standards, guidelines and regulations.
17.	National Policy on Flood and Erosion Control (FMEnv)	2006	This policy addresses the need to combat erosion in the country utilizing the procedures outlined in the National Action Plan for Flood and Erosion Control and Technical Guidelines, developed by the WIC Environmental Committee which was set up to plan an operational platform for these issues
18.	National Oil Spill Detection and Response Agency (NOSDRA Act)	2005	This statutory regulation makes adequate regulations on waste emanating from oil production and exploration and its potential consequences to the environment.

**Table 2.2: List of Proposed Environmental National Legislations**

S/N	Regulation	Year
1	Waste Prevention and Recycling Bill	1999
2	Response, Compensation and Liability For Environmental Damage Bill	1999
3	Waste Prevention and Recycling Bill	2000
4	Federal Environmental Protection Agency (Amendment) Bill	2001
5	Pollution Abatement and Waste Generation Facilities (control) Bill	2001
6	Federal Environmental Protection Agency Bill	2003
7	Industrial Wastewater Pollution and Control Bill	2003
8	Environmental Managers Registration Council of Nigeria Bill	2003
9	Amendment of EIA Decree No. 86 of 1992 Bill	2005

#### 2.4.2 Other Acts and Legislations

Other formal written enactment produced by a legislature or by a legislative process important in the project includes:

##### 2.4.2.1 Land Use: Land Use Act (1978)

This act provides a legal basis for land acquisition in Nigeria. The major provisions include:

- Section 1: all land comprised in the territory of each state in the Federation is vested in the Governor of the state and such land shall be held in trust and administered for the use and common benefit of all.
- Section 2 (a): all land in urban areas shall be under the control and management of the Governor of each State; and
- Section 2 (b): all other land shall be under the control and management of the local government within the area of jurisdiction in which the land is situated.

State governments have the right to grant statutory rights of occupancy to any person for any purpose; and the Local Government has the right to grant customary rights of occupancy to any person or

organization for agricultural, residential and other purposes. Further details on the Land Use Act (1978) are discussed in the RPF.

## **2.5 Assessment of the Policy and Regulatory Framework**

The existing legal framework for environmental assessment in Nigeria is considered adequate. Detailed laws, regulations and guidelines have been developed and serve as the framework for environmental protection. The implementation has been poor due to poor enforcement.

### **2.5.1 Environmental Impact Assessment (EIA) Act**

The Environmental Impact Assessment (EIA) Act does not encourage the participation of people whose lives are likely to be affected by a project; rather, it encourages the collection and documentation of technical information which is confusing to most people.

### **2.5.2. Federal Environmental Protection Agency (FEPA) Sectoral Guideline**

FEPA's Guideline covering infrastructural projects deals with both the procedural and technical aspects of EIA for construction projects. The guideline stresses the need to carry out an EIA at the earliest stage possible. Infrastructure Project EIAs have been conducted in rather loose form, and often taken as a supplementary requirement to overall economic and engineering issues.

### **2.5.3 National Policy on Environment**

The policy and its institutional arrangements have not yielded the desired results. This is principally due to weak enforcement; inadequate manpower in the area of integrated environment management; insufficient political will; inadequate and mismanaged funding; low degree of public awareness of environmental issues; and a top-down approach to the planning and implementation of environmental programme.

## **2.6 International Environmental Agreements**

Nigeria is also a signatory to the following relevant international conventions:

- Basel Convention on the control of hazardous wastes and their disposal;
- Bonn Convention on conservation of Migratory Species;
- Stockholm Convention on Persistent Organic Pollutants;
- The African Convention on the Conservation of Nature and Natural Resources, The African Convention, 1968;
- The Convention Concerning the Protection of the World Cultural and Natural Heritage, The World Heritage Convention, 1972;
- The Convention on International Trade in Endangered Species of Wild Fauna and Flora, CITES, 1973;
- The Framework Convention on Climate Change, Kyoto Protocol, 1995;
- The Convention on Biological Diversity, 1992; and
- The Convention on the Prevention of Marine Pollution by Dumping of Waste, MARPOL, 1972;

In addition, Nigeria also has obligations to protect the environment through various commitments to the African Union (AU), the Economic Community of West African States (ECOWAS) and the Commonwealth. It is also committed through relations with the European Community under the Lome IV Convention.

## **2.7 Institutional Framework**

The framework for the EA of the IUFMP involves the following in conjunction with the implementing MDAs. The following institutions and agencies are responsible for regulating and monitoring environmental issues, information and waste management standards applicable to the IUFMP.

### **2.7.1 Oyo State Ministry of Environment and Water Resources**

Some of the mandate of the Oyo State Ministry of Environment and Water Resources is as follows:

- Ensure the implementation of the provisions of the National Environmental Sanitation Policy and Guidelines at all levels of Government;
- Enforce compliance with the provisions of these regulations;
- Issue permits as prescribed in the relevant section of these regulations;
- Ensure compliance with conditions of the permits as contained in the relevant schedules;
- Establish strategic alliance with other Federal MDAs other states, local government areas and other relevant stakeholders;
- Ensure that the waste management facilities comply with the Environmental Impact Statement;
- Embark on intensive environmental education and awareness campaign on sound environmental sanitation and waste management; and
- Develop and publicize set standards, for environmental sanitation, waste management and equipment procurement and maintenance.

### **2.7.2 Federal Ministry of Environment (FMEnv)**

The FMEnv in accordance with its mandatory functions will ensure that the project implementation conforms to the Environmental Impact Assessment Act 1992.

FMEnv has responsibility to administrate and enforce environmental laws in Nigeria. The specific responsibilities of the ministry include:

- Monitoring and enforcing environmental protection measures;
- Enforcing international laws, conventions, protocols and treaties on the environment
- Prescribing standards for and making regulations on air quality, water quality, pollution and effluent limitations, atmosphere and ozone protection, control of toxic and hazardous substances; and
- Promoting cooperation with similar bodies in other countries and international agencies connected with environmental protection.

## **2.8 World Bank Safeguard Policies**

The World Bank has 10 + 2 Safeguard Policies to reduce or eliminate the negative environmental and social impacts of potential projects, and improve decision making. Details of the safeguard policies can be seen in Annex 2. These World Bank safeguard operational policies are:

- OP/BP 4.01: Environmental Assessment
- OP/BP 4.04: Natural Habitats
- OP 4.09: Pest Management
- OP/BP 4.12: Involuntary Resettlement
- OP 4.10: Indigenous Peoples
- OP 4.11: Physical Cultural Resources
- OP 4.36: Forests
- OP/BP 4.37: Safety of Dams
- OP/BP 7.50: Projects on International Waters
- OP/BP 7.60: Projects in Disputed Areas

### **Plus 2**

- OP/BP 4.00: Use of Country System
- OP/BP 17.50: Public Disclosure

**Table 2.3: Summary of Safeguards Policies triggered**

Operational Policy	Yes	Reasons	No
Environmental Assessment(OP.4.01);	X	Safeguards policy OP 4.01 is triggered in this study with the civil work activities for the immediate restoration of bridges / culverts. Therefore an Environmental and Social Impact Assessment (ESIA) which will be prepared and cleared by the Bank. In addition, the cleared ESIA will be publicly disclosed countrywide in Nigeria and at the World Bank Info Shop.	
Natural Habitat (OP/BP 4.04)	X	This policy is triggered because some project activities may take place near to critical natural habitats or environmentally sensitive areas and some mitigation measures may be necessary to minimize any negative environmental and social impacts. The project is not being implemented in any area with critical natural habitats, nor does it involve the significant conversion or degradation of natural habitats.	
Forests (OP 4.36)		The project will not finance the development of forests. The area in which this project would be implemented will not have impacts on the health and quality of forests or the rights and welfare of people and their level of dependence upon or interaction with forests.	X
Physical Cultural Resources (OP 4.11)	X	Some activities in the project shall include civil works that could expose chance finds. These chance find sites may include sacred shrines and burial sites.. To mitigate this risk, specific procedures (such as chance find procedures) will be included in the ESIA's as required.	
Involuntary Resettlement (OP/BP 4.12)	X	This policy is triggered because most of the sub-projects could involve minimal or moderate land acquisition and or restriction of access to usual means of livelihood as most of the sub-projects will largely be rehabilitation of existing infrastructure. However, some of the projects may involve significant land acquisition and displacement of affected people. As part of the safeguards due diligence, the client will prepare a Resettlement Policy Framework RPF which will be reviewed and cleared by the Bank. Also, site specific Resettlement Action Plans (RAPs) or Abbreviated Resettlement Action Plans (ARAPs) will address the needs of persons who will be affected by loss of economic activities, land acquisition and/or relocation. The preparation of these safeguards documents will be inclusive and participatory, promoting community ownership and social accountability. The RPF and/or RAPs will be reviewed and cleared by both the project safeguards team and the Regional Safeguards Advisor. The RPF will have to be sent to the bank for review and clearance before it is disclosed publicly in country and on the Bank's info shop prior to project appraisal.	
Projects in Disputed Areas (OP/BP 7.60)		The area in which this project would be implemented is not a conflict or disputed area.	X
Disclosure Policy (OP/BP 17.50)	X	All projects must disclose key information in country and through the Bank's Info shop	

## 2.9 Nigeria EIA Guidelines and World Bank EA Guidelines

The Environmental Impact Assessment Act No. 86 of 1992 requires that development projects be screened for their potential environmental and social impact. Based on the screening, a full, partial, or no EIA may be required. Guidelines issued in 1995 direct the screening process. According to these guidelines the Nigeria EIA Categories include: (See Table 2.4 below).

**Table 2.4: Nigeria EIA Guidelines and World Bank EA Guidelines**

FMEnv Category	I	II	III	
	Projects will require a full Environmental Impact Assessment (EIA) for projects under this category. EIA is mandatory according to Decree No. 86. Projects includes large-scale activities such as agriculture (500 hectares or more), airport (2500m or longer airstrip), land reclamation (50 hectares or more), fisheries (land based aquaculture of 50 hectares or more), forestry (50 hectares or more conversion, etc.	Projects may require only a partial EIA, which will focus on mitigation and Environmental planning measures, unless the project is located near an environmentally sensitive area--in which case a full EIA is required	Projects are considered to have “essentially beneficial impacts” on the environment, for which the Federal Ministry of the Environment will prepare an Environmental Impact Statement.	
World Bank Category	A	B	C	F1
	Projects are those whose impacts are sensitive, diverse, and unprecedented, felt beyond the immediate project environment and are potentially irreversible over the long term. Such projects require full EA.	Projects involve site specific and immediate project environment interactions, do not significantly affect human populations, do not significantly alter natural systems and resources, do not consume much natural resources (e.g., ground water) and have negative impacts that are not sensitive, diverse, unprecedented and are mostly reversible. Category B projects will require partial EA, and environmental and social action plans.	Projects are mostly benign and are likely to have minimal or no negative environmental impacts. Beyond screening, no further EA action is required for a Category C project, although some may require environmental and social action plans.	A proposed project is classified as Category F1 if it involves investment of Bank funds through a financial intermediary, in sub-projects that may result in negative environmental and social impacts.

This World Bank categorization (A, B, & C) corresponds in principle with the Nigeria EIA requirements of Category (I, II and III), which in actual practice is done with regard to the level of impacts associated with a given project. However, in the event of divergence between the World Bank safeguard policies and the Nigeria EA laws, the World Bank Safeguards policies takes precedence over Nigeria EA laws, guidelines and standards.

Thus for this ESIA, the Nigeria’s EIA requirements and World Bank safeguard policies were harmonized as far as possible.

This is made responsive with regard to the following:

- Early consideration of environmental and social issues (starting at the screening stage);
- Identification and early consultation with stakeholders;
- Prevention of negative environmental and social impacts through the consideration of feasible alternatives; and
- Incorporation of mitigation measures into planning and (engineering) design.

**2.10 Adequacy of Legal Instruments for Environmental & Social Issues**

Generally with regard to environmental and social management issues, legislation is in a continuing process of development in Nigeria. Amongst the existing pieces of legislations highlighted above, there are a number of state, national and international environmental guidelines applicable to the sub-projects under the proposed IUFMP.

*In other words, Oyo State has a good governance framework and laws to back up and manage the environmental and social safeguard issues that shall be triggered.*

The Oyo Ministry of Environment and Water Resources are conversant with the Environmental Assessment (EA) legislation, procedures and framework applicable based on the Federal EIA Act 86 of 1992. The main challenge would be enforcement of these legislation/guidelines.

Thus as part of this ESMP, in order to support the due diligence process, to avoid causing harm and to ensure consistent treatment of environmental and social issues across the sub-project intervention areas, institutional capacity strengthening and funding have been recommended.

## CHAPTER 3

### PROJECT DESCRIPTION

#### 3.1 River Culvert Study Area

The Olorungunwa Culvert – Poat Area (Omi River) priority site is located in Egbeda Local Government Area. The site falls within the Ibadan Metropolis and lies between x and y coordinates N7.36993 and E3.99749 and at an altitude of 190msl.

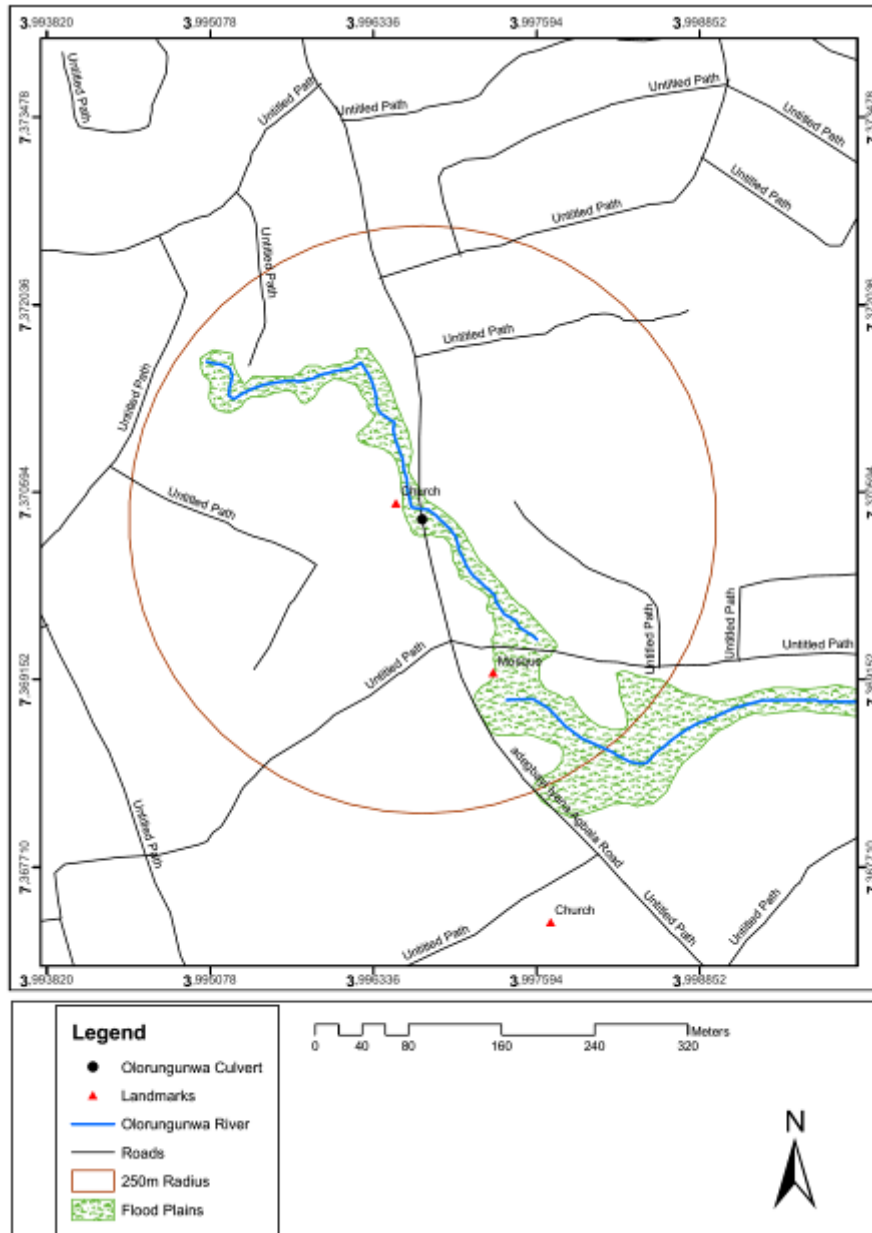


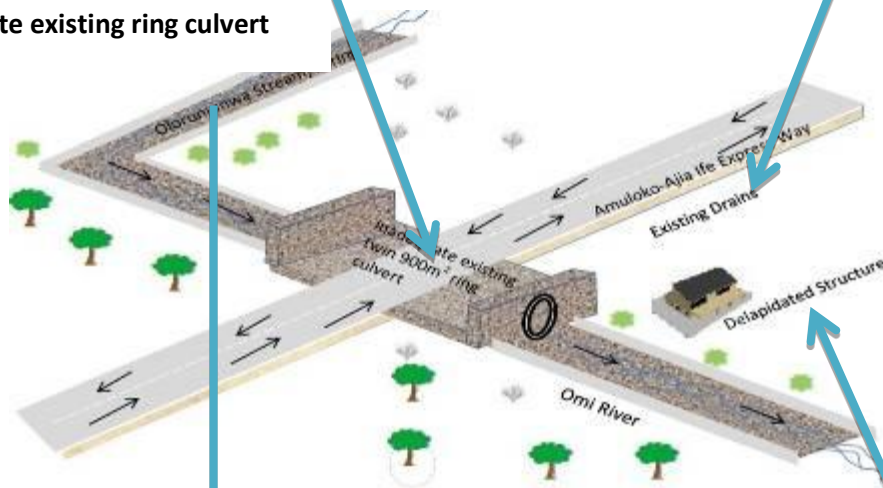
Figure 3.1: Olorungunwa Culvert Location



Inadequate existing ring culvert



Existing drainage



Olorungunwa spring/stream



Dilapidated structure very close to stream

Plate 3.1: Olorungunwa Culvert – Poat Area (Omi River) Schematic Layout

The existing inadequate Olorungunwa culvert constructed on an earth road has a flow of water from Olorungunwa stream to Omi River. The existing road has been damaged by erosion. There is excessive growth of weeds which obstructs the flow of water. Drainage exists on only one side of the road. There are no protective barriers on both sides of the culvert. Culvert is inadequate and needs to be replaced. Drainage also requires reconstruction. Blockage by natural and anthropogenic debris is a significant issue that further reduces the culvert capacity during times of flood.

The topography of the project area of influence is a gentle slope and characterized by igneous rock formations with sandy soils. The area receives surface water (upstream) from Olorungunwa stream/spring and discharges at Omi River. Vegetation in the area is composed mainly of few trees, high shrubs and grasses. However, the original vegetation has been undergoing modifications due to urban expansions and human activities.

Human activities have impacted on the environment resulting in series of environmental and social concerns such as sheet erosion, presence of undercutting in roads/erosion, No drainages on existing earth roads; Aquatic weeds restricting flow of water and high sediment load in stream.

### **3.2 Description of the Proposed Intervention Works**

The proposed intervention works are according to the engineering designs and properties of the priority site, and are summarized in the Tables below as follows:

- Hydraulic Structure Size and Design Details (Table 3.1)
- Geometric and Pavement Data for Approach Roads (Table 3.2)
- Scope of Works for Road and Hydraulic Structures (Table 3.3)
- Proposed Built and Work Areas for Project Sites (Table 3.4)

**Table 3.1: Hydraulic Structure Size and Design Details**

GPS	Slope %	Manning Coefficient (n)	Velocity (m/s)	Peak Flow $Q_{peak}$ ( $m^3/s$ )	Width of Flow x (m)	Depth of Flow y (m)	Free Board (m)	Rectangular Flow Section			Recommended Structure		Channel X – Section ( $X_{mm} * Y_{mm}$ )
								Areas of Flow $A = xy$	Wetted Perimeter $P = x+2y$	Hydraulic Radius $R = A/P$	RC Bridge	RC Culvert	
609999N 815202E	0.02	0.15	0.6	2.75	3	1.5	0.83	4.5	6	0.75	1-Cell 3mx3.5m	1-Cell 3mx3.5m	3.0 x 3.0

**Table 3.2: Geometric and Pavement Data for Approach Roads**

GPS	Stream Length Surveyed (m)	Up Stream	Down Stream	Approach Road Length (m)	Paved Width of Roads (m)	Length/Width of Adjoining Roads (m)	No of Adjoining Roads	Pavement Structure (mm)			RC Side Drains (mm2)	
								Sub-base Course	Base Course	Asphaltic Overlay	Right Side	Left Side
609999N 815202E	1733	280	700	7.3	75.0/7.3	6	200	200	50	750x750	750x750	

**Table 3.3: Scope of Works for Road and Hydraulic Structures**

Hydraulic Structure	Length of Approach Road Pavement Structures (m)					Length of Approach Road Pavement Structures (m)					No. of Adj. Rd/Width Access Culvert (m)	No. of Cross Culv./Width (m)	Retaining Wall (m)	Drains to be Desilted (m)	Drains to be Repaired (m)	Length of Stream Excavation (m)
	Appr. Road	Asp Halt	Sub-Base	Lined Base	Adj. Drain	Asp Halt	Sub-base	Lined Drain	Adj. Drain							
1-Cell 3m x3.5m	700	700	700	700	1400	450	450	200	450	900	6/9.3	1/9.3	20	0	0	200

**Table 3.4: Proposed Built and Work Areas for Project Sites**

Project Summary		Bridge Built Area ( $m^2$ )		Bridge Ramp Built Area ( $m^2$ )		Total Built Area ( $m^2$ )		Total Work Area ( $m^2$ )	
L (m)	W (m)	L (m)	W (m)	L (m)	W (m)	L (m)	W (m)	L (m)	W (m)
Box Culvert	3m x 3.5m	n.a	n.a	n.a	n.a	9.06	14.76	11.06	15

### 3.2.1 Description of Possible Alternative Routes During Construction:

Olorungwa culvert is located after Omiri culvert; both are along the same linear route. Alternative access to Olorungwa culvert will be through Ibadan – Ife Expressway through Iyana Afoni then to Bethel junction or Bioku Junction. This alternative route will be for road users who want to access Olorungwa. This road will serve as a useful alternative to streets behind Olorungwa Culverts. The road condition traverses developed residential developments however the road is not passable for vehicles because of the earth gullies on the road. It can be said that the road condition is very bad. The alternative routes will be graded at intervals during construction of Olorungwa culvert.

### 3.3 Project Activities

The proposed works will be carried out in three phases namely; Pre-construction, Construction and Operational and Maintenance phases.

**Table 3.5: Proposed Activities**

Phase	Proposed Intervention	Activities	
<b>Pre-Construction</b>	Sensitization	<ul style="list-style-type: none"> <li>• Sensitize and inform community members on the time and duration of civil works.</li> </ul>	
	Mobilisation	<ul style="list-style-type: none"> <li>• Mobilize trucks, vehicles and other equipment and install camp office and workshop.</li> </ul>	
	Marking	<ul style="list-style-type: none"> <li>• Mark the boundaries of the working areas around the site.</li> </ul>	
<b>Construction</b>	Temporary access culvert	<ul style="list-style-type: none"> <li>• Construct a temporary pedestrian access culvert for community members and other users;</li> </ul>	
	Clearing	<ul style="list-style-type: none"> <li>• Clear vegetation covering stream banks and widen banks appropriately</li> </ul>	
	Safety measures	<ul style="list-style-type: none"> <li>• Evacuate obstacles such as silt and solid waste along stream</li> <li>• Install lightening and relevant road signage and barriers at construction site</li> </ul>	
	Road works	<ul style="list-style-type: none"> <li>• Scarification;</li> <li>• Sub-grade preparation;</li> <li>• Earthworks;</li> <li>• Construction of base course and asphalt layers</li> </ul>	
	Side drains	<ul style="list-style-type: none"> <li>• Site clearing and excavation;</li> <li>• Drainage structure and facilities;</li> <li>• Retaining walls and earth – filling;</li> <li>• Any other ancillary works.</li> </ul>	
	Culvert works	<ul style="list-style-type: none"> <li>• Excavation, and stabilization</li> <li>• Construction of bed, and concrete screeding;</li> <li>• Construction of reinforced concrete wall (Abutments);</li> <li>• Construction of deck concrete;</li> <li>• Construction of parapet wall</li> </ul>	
	<b>Post-Construction /Operational /Maintenance</b>	Maintenance of Culvert, Drains, Stream and access Road	<ul style="list-style-type: none"> <li>• Regular clearing of culverts, drains and stream of silt and solid waste;</li> <li>• Regular checks and maintenance of road surface;</li> <li>• Checks and exchange of wearing course after number of years;</li> <li>• Exchange of binder course after a number of years;</li> <li>• Routine inspections of foundations, joins etc;</li> <li>• Routine inspections of pavement;</li> </ul>
		Maintenance of other ancillary facilities	<ul style="list-style-type: none"> <li>• Maintenance of road restraint systems;</li> <li>• Maintenance of traffic control and information systems;</li> <li>• Maintenance of road markings and studs;</li> <li>• Maintenance of fencing walls screens and environmental barriers; and</li> <li>• Maintenance of the road verge (including landscaping and rehabilitation).</li> </ul>

## CHAPTER 4

### DESCRIPTION OF THE PROJECT ENVIRONMENT

#### 4.1 Physical Environment

##### 4.1.1 Climate /Meteorology

The rainy season in Ibadan lasts from April to October and the dry season from November to March. The climate is determined by the movement of two air masses – the Dry Tropical Continental Air Mass (cT), which originates from the Sahara Desert and is responsible for the dry season, and the Moist Tropical Maritime (mT), from the Atlantic Ocean, which is responsible for the rainy season. Ibadan therefore has tropical rainy climate with an average annual rainfall of 1265.6mm (Figure 4.1).

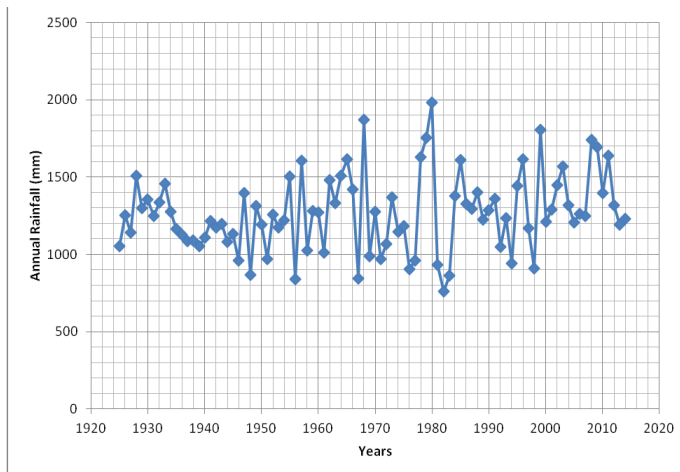


Figure 4.1 Annual Rainfall for Ibadan (1925-2014)

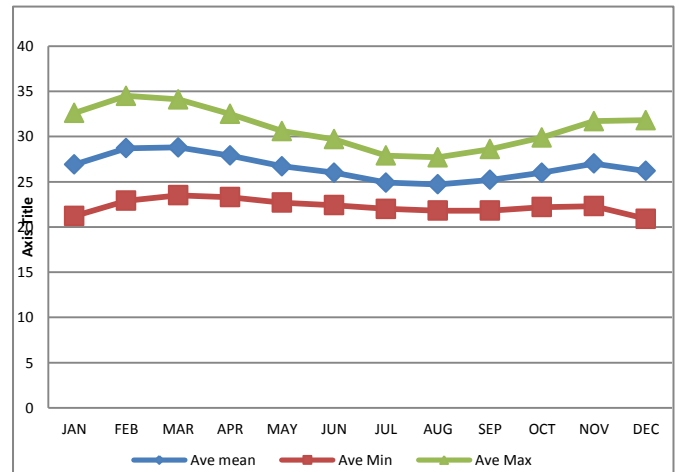


Figure 4.2: Average Daily Temperature °C

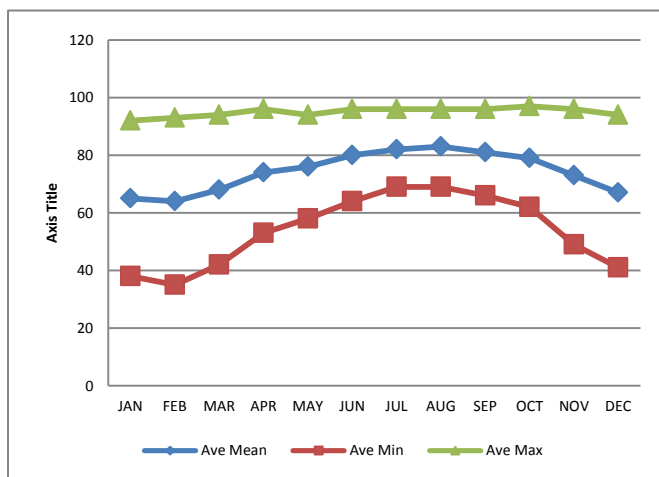


Figure 4.3: Average Daily Relative Humidity (%)

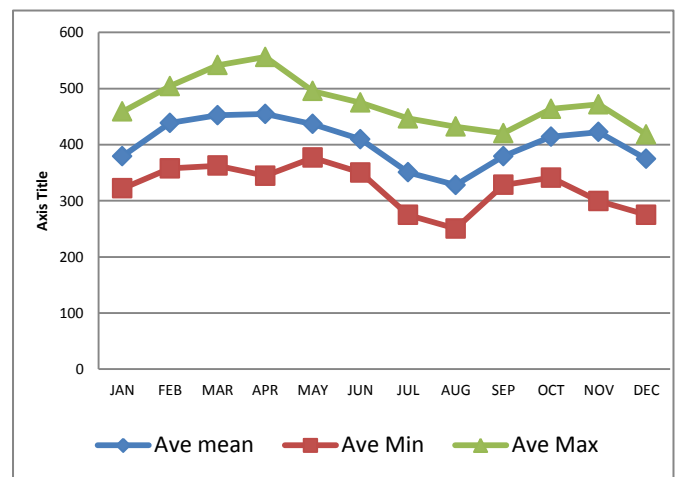


Figure 4.4: Average Daily Solar Radiation (gm-cal/cm<sub>2</sub>)

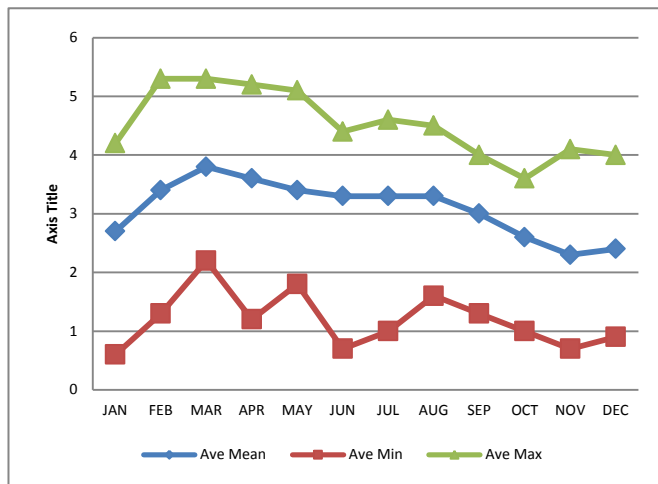


Figure 4.5: Average Daily Wind Speed (mph)

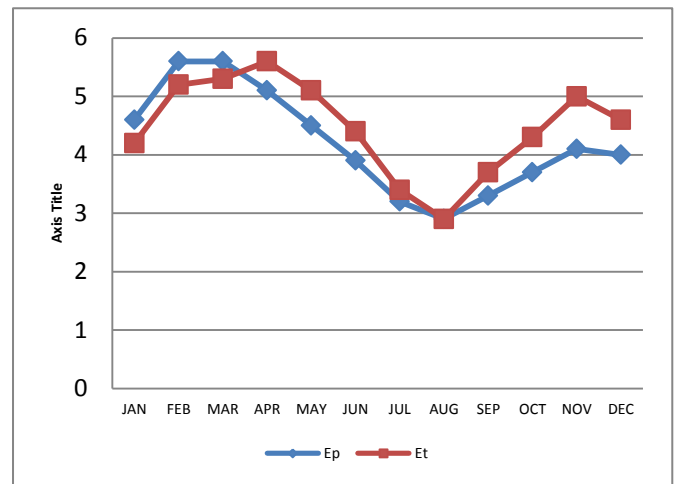


Figure 4.6: Computed Potential Evapotranspiration (Et) and IITA Evaporation (Ep)

#### 4.1.2 Geology/Hydrogeology

Ibadan city sits on a rolling topography with the basement rock types characterized by low porosity and permeability. The city sprawls on either side of Aremo and Mapo ridges. The upland areas are places above 200m. Among the upland areas is the central ridge called ‘Oke Aremo’. It has a north-south trend with a gap in its northern section through which Ogunpa river cuts its valley. The ridge is the main watershed from the headstream of the Ogunpa, Ona and Kudeti rivers. The highest point on the ridge is about 280m and this is at the Bower hill. The lowland areas are places below 200m. There is generally a decline in the elevation of the land from north-east to the south-east.

The main rivers draining Ibadan are Ona, Ogunpa and Ogbere rivers with their tributaries, including the River Omi, Kudeti, Alaro, Alapata, Maje, Elere, etc. The city area sits on the basement complex rocksuit comprising older granite, quartz schists/quartzite and gneiss. There are ridges of quartzite/quartz schists, inselbergs of gneiss and older granite. These rocks are quite old predating the Pan African orogeny. Each rock type possesses its own typical failure plane. Gneiss foliations are marked by alternating white and black bands. In quartzite, micaceous bands constitute possible failure planes. The granite and granite gneiss complex have high residual stress, sub aerial weathering which enhances anisotropy. They also have deformability modules which vary non-linearly with micropetrographic quality index.

In-situ permeability coefficient decreases with depth and their in-situ shear strength parameters increase with decrease in percentage water absorption. The branded gneiss always has faults fracture zones. The shear strength varies almost linearly with compressive strength. Loading gives rise to irrecoverable deformation and deformability increase linearly with strength. Quartzite and quartz schists have significant soil content. They can show toppling failure when disturbed. The yield of boreholes in quartz schists varies from 0.01 l/s to 6.0 l/s. In granitic rockmass, the yield varies from 0 to 4.0 l/s. The quality of the groundwater in basement complex is generally good. However, shallow groundwater can be easily polluted by high nitrate content and possible bacterial infection from sewage.

#### 4.1.3 Hydrology

The stretch of the river on either side of the culvert contains a sizeable volume of debris which reduces the effective carrying capacity of the river channel. This debris consists of fallen trees, shrubs, rocks and garbage. The volume of debris continually varies, mostly upwards, with the natural and human activities around the culvert; thus continually affecting the flow of the river.

**Runoff estimation**

Like most rivers in Nigeria, no flow data are available for the river. Hence, runoffs were computed from the rainfall and other climatic data indicated in the figures above. With the use of the water balance equation and using the computed potential evapo-transpiration, runoffs in cubic meters per second (cum/sec) for the river were estimated. From the runoff hydrographs in Figure 4.7, only one flow peak occurred in 1980 (August), and two peaks in 1990, 1999 and 2011 which occurred in July and October.

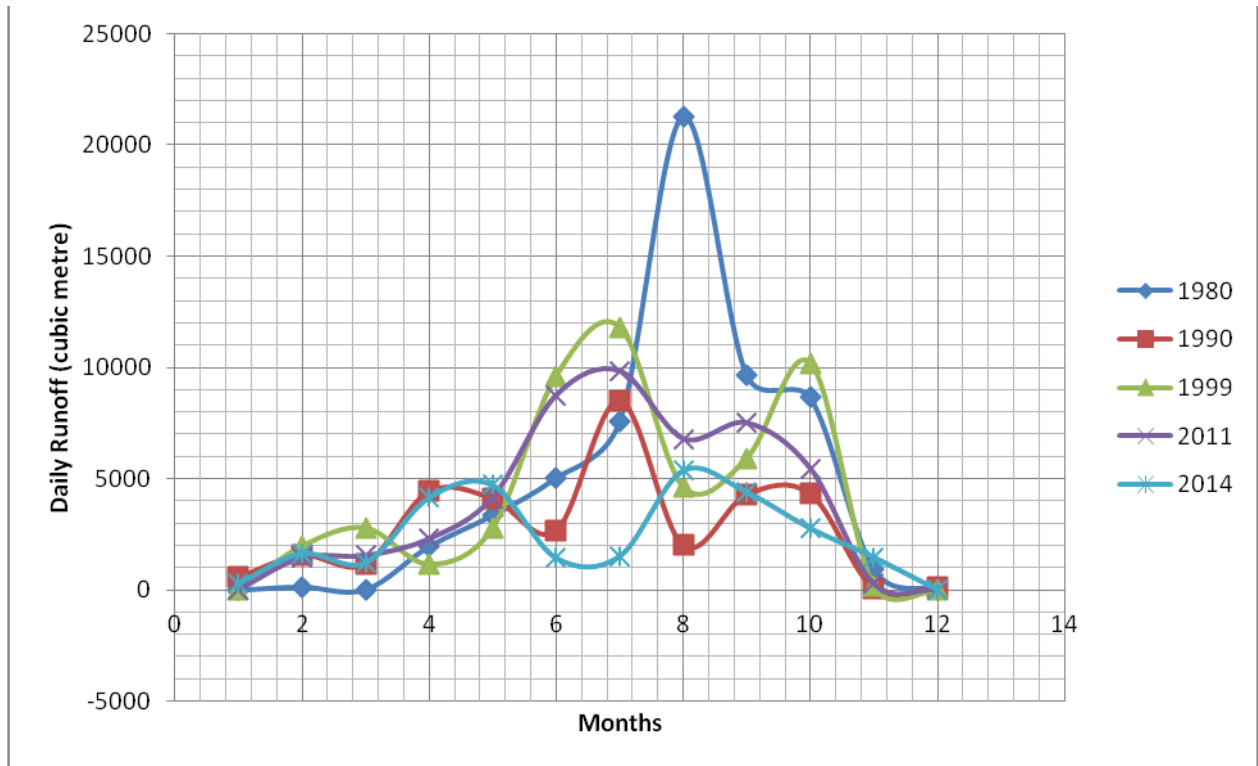


Figure 4.7: Runoff Hydrograph for the river

**4.1.4 Surface Water Quality**

Water is absolutely necessary to sustain life and an important resource for all economic activities relating to exploration and production activities. Pollution of water is an impairment of water quality by man’s activity, causing an actual hazard to public health or impairment beneficial use of water. The aquatic environment is an intricate system of living and non-living elements. Physical, chemical and biological factors influencing water quality are so interrelated that a change in any water quality parameter triggers on other changes in a complex network of the interrelated variables. Often it is difficult to categorize the nature of these interrelationships that may result from man’s activity and influence on the entire water system. All natural waters have the capacity to assimilate certain amounts of waste without apparent effect upon the environment, thus all natural waters have self-purification properties.

The summary of the physico-chemical characteristics of the water samples from the study area is presented in Table 4.1 The water bodies were slightly alkaline and had pH values varying from 8.71 - 8.96, the values fell within the tolerable limits for surface waters of pH 6 –9 stipulated by FMENV. The total dissolved solids varied from 129 – 145mg/l, electrical conductivity, which is a measure of the ionic richness of the river course, ranged between 340.0 and 360.0µs/cm, the alkalinity ranged from 4.22 to 4.57mg/l, the BOD values ranged from 6.35mg/l – 8.04mg/l, these values were all below the limit recommended for surface waters by DPR/FMENV. The results of the heavy metals analysed

show that all the metals occurred in trace levels or very minute quantities far below recommended limits set by FMENV.

**Table 4.1: Physicochemical Characteristics of Surface water**

Parameter	Downstream	Midstream	Upstream	FMEnv. Limits
pH	8.96	8.77	8.71	6-9
µs/cm Conductivity	340.0	348.0	360.0	-
Temperature °C	29.6	30.0	30.0	<40
mg/l Mn	28.5	29.2	29.7	5
mg/l Fe	0.16	0.18	0.15	20
mg/l Cu	6.56	8.49	6.34	<1.0
mg/l Zn	0.03	0.06	0.06	<1.0
mg/l Cd	0.02	0.01	0.02	<1.0
mg/l Pb	<0.01	<0.01	<0.01	<1.0
mg/l Cl	0.00	0.00	0.00	600
mg/l Carbonate	115.27	98.38	108.35	-
mg/l BI Carbonate	24.05	22.68	24.52	-
mg/l NH <sub>3</sub> N	5.880	4.612	4.035	20
mg/l SO <sub>4</sub> <sup>2-</sup>	15.27	16.86	14.29	500
mg/l Alkalinity	4.22	4.36	4.57	-
mg/l PO <sub>4</sub>	4.31	4.28	4.02	5
mg/l TDS	145	132	129	2000
mg/l TSS	8.12	6.48	2.49	30
Hardness mg/l	0.46	0.46	0.47	200
mg/l DO	7.91	7.91	8.02	-
mg/l BOD	6.35	8.04	7.91	30

#### 4.1.5 Soil Quality

The composite physicochemical analysis of the soil in the area is predominantly sandy and moderately acidic with total acidity values ranging from 47.88 - 50.25mg/l. The total nitrogen concentration varied from 0.001 to 0.023%, while the available phosphorus concentration varied from 0.087 to 0.271mg/kg, the heavy metal concentrations of the soils were low and were dominated by iron with ranged values of 22.39 – 24.16mg/kg (Table 4.2). The relatively high level of iron may be attributed to the underlying rocks where the soils of Ibadan region were formed. The major soil groups are the ferruginous soils.

**Table 4.2: Physico chemical characteristics of soils**

Parameter	TS1	SS I	TS 2	SS 2	TS3	SS3	FMEnv. Limit
Mg/l Total Acidity	83.33	79.07	80.45	79.70	80.60	80.00	-
% Nitrogen	0.001	0.004	0.013	0.023	0.002	0.004	-
Avail P mg/kg	0.12	0.15	0.087	0.096	0.091	0.271	1.00
Cmol/kg Ca	2.73	2.61	3.06	3.01	2.62	2.62	-
Cmol/kg Mg	1.67	1.82	1.27	1.31	1.36	1.20	-
Cmol/kg K	0.69	0.72	1.15	1.15	0.87	0.92	-
mg/kg Mn	1.82	1.61	0.78	0.73	1.25	1.24	-
mg/kg Fe	22.39	22.46	24.13	24.16	22.62	22.43	1.50
mg/kg Cu	0.018	0.021	0.104	0.089	0.015	0.016	0.20
mg/kg Zn	0.019	0.015	0.022	0.009	0.016	0.008	0.10
mg/kg Pb	0.00	0.00	0.00	0.00	0.00	0.00	0.01
mg/kg Ni	0.00	0.00	0.00	0.00	0.00	0.00	-
<b>GRAIN SIZE DISTRIBUTION</b>							
% Sand	40	40	10	10	40	40	-
% Silt	35	35	35	35	35	35	-
% Clay	25	25	55	55	25	25	-

TS – Top soil, SS – Sub soil

#### 4.1.6 Air Quality and Noise Level

The range of values of concentrations of the various air quality parameters measured showed that the levels of suspended particulate matter (13.0 – 24.0 µg/m<sup>3</sup>), nitrogen dioxide (<0.01ppm), sulphur dioxide (<0.01ppm), hydrogen sulphide (<0.01ppm) and carbon monoxide (1.00 – 5.00ppm), were within the Federal Ministry of Environment (FMENV) permissible limits (Table 4.3). The ambient noise levels in the study area ranged between 56.7 – 74.9dB (A). These levels are within the FMENV permissible exposure limits of 90dB (A) per day

**Table 4.3: Air Quality and Noise Measurements in the Study Area**

Parameter	Unit	FMENV Standards	Point 1	Point 2	Point 3
			N 7.37470 E 3.99655	N 7.37443 E 3.99660	N 7.37393 E 3.99655
CO	ppm	10	5.0	1.0	1.0
SO <sub>2</sub>	ppm	0.14	<0.01	<0.01	<0.01
O <sub>2</sub>	%	20.5-20.9	20.8	20.8	20.8
NO <sub>2</sub>	ppm	0.06	<0.01	<0.01	<0.01
H <sub>2</sub> S	ppm	0.008	<0.01	<0.01	<0.01
SPM	µg/m <sup>3</sup>	150	14.0	13.0	24.0
Noise	dB	90	74.9	56.7	72.3

Source: Fieldwork, June 2016

## 4.2 Biological Environment

### 4.2.1 Vegetation

The entire study site was covered by two transects. Transects 1 (Plate 5.1(a-d)) covered the stretch of the upstream of Olorungunwa stream while transect 2 covered the stretch of the downstream.

Transect 1 (7.36997 N & 3.99742 E to 7.37052 N & 3.99728 E (elev. 183m)) (Plate 5.1(a-b)) located upstream was composed of shrubs and very sparse shrubs such as *Citrus sinensis*, *Elaeis guineensis*, *Musa sapientum*, *Carica papaya*, *Sida acuta*, *Sida rhombifolia*, *Combretum hispidum*, *Ocimum gratissimum*, *Hoslundia sp*, *Alchornea laxiflora*, *Indigofera sp*, *Urena lobata*, *Triumfetta cordifolia*, *Jathropha curcas*, *J. gossypifolia*, *Gossypium arboreum*, *Senna hirsuta*, *Solanum nigrum*, and *Malvastrum coromandelianum*. The grasses and sedges were *Mariscus alternifolius*, *M. fabelliformis*, *Cyperus iria*, *Setaria barbata*, *Axonopus compressus*, *Sorghum sp*, *Panicum maximum*, *Saccharum sp* and *Oplismenus burmannii*. Others were mainly weeds which included *Acalypha fimbriata*, *Gomphrena celosioides*, *Boerhavia diffusa*, *B. erecta*, *B. coccinea*, *Alternanthera sessilis*, *Amaranthus spinosus*, *A. hybridus*, *Ipomoea triloba*, *Physalis angulata*, *Solenostemon monostachyus*, *Calotropis procera*, *Tridax procumbens*, *Momordica charantia*, *Spermocoea ocymoides*, *Aspilia africana*, *Corchorus aestuans*, *Croton lobatus*, *Mitracarpus villosus*, *Euphorbia hirta*, *Oldenlandia corymbosa*, *Desmodium scorpiurius*, *Mucuna pruriens*, *Colocasia esculenta*, *Cyathula prostrata*, *Ludwigia decurrens*, *Ludwigia erecta*, *Hyptis suaveolens*, *Cleome viscosa*, *Biden pilosa*, *Commelina benghalensis*, *Portulaca oleracea*, *Agerantum conyzoides*, *Asystasia gagentica*, *Laportea ovalifolia*, *Luffa cylindrica* and *Abutilon mauritanum*.

Species encountered in transect 2(7.36972 N & 3.99773 E (elev. 184m)) (Plate 5.1(c-d)) located downstream was occupied by very sparsed grasses, sedges, weeds, shrub and trees. The weeds were *Gomphrena celosioides*, *Luffa cylindrica*, *Commelina benghalensis*, *Boerhavia diffusa*, *Boerhavia erecta*, *Alternanthera sessilis*, *Amaranthus spinosus*, *A. hybridus*, *Aerva lanata*, *Ipomoea triloba*, *Ludwigia erecta*, *Laportea aestuans*, *Cyathula prostrata*, *Acalypha fimbriata*, *Centrosema pubescens*, *Solenostemon monostachyus*, *Hiwettia sublobata*, *Abrus precatorius* *Agerantum conyzoides*. The shrubs were *Sida acuta*, *Sida rhombifolia*, *Senna hirsuta*, *Ricinus communis*, *Datura metel*, *Chromolaena odorata*, *Alchornea laxiflora*, *Triumfetta cordifolia*, *Solanum nigrum*, *Malvastrum coromandelianum*, *Jathropha gossypifolia* and *Hoslundia opposita*. Trees encountered in the transect were *Elaeis guineensis*, *Ficus sur*, *Artocarpus communis*, *Musa sapientum*, *Cocos nucifera*. *Panicum*

*maximum*, *Sorghum sp.*, *Axonopus compressus*, *Saccharum officinarum* and *Maricus alternifolius* were the grasses and sedges encountered in the transect.

The area is rated as low sensitivity area where development can proceed with little ecological impact due to urban expansion and activities. This site is mostly occupied by weeds, grasses and a few shrubs and very sparse trees.

Seventy-nine species were documented in this study consisting of 8 trees (10%), 17 shrubs (22%), 44 herbs (56%), 7 grasses (9%) and 3 sedges (4%). The species are distributed on both sides along the stream while the shrubs and trees were scattered all over the study area. All the species encountered are non-timber forest resources with a few of the species being useful as food or medicine. The most prominent plants with their Relative Importance Values (RIV) are *Ipomoea triloba* (2.6%), *Alternanthera sessilis* (1.3%), *Luffa cylindrica* (0.9%), *Oldenlandia corymbosa* (0.9%), *Gomphrena celosioides* (0.9%), *Mucuna pruriens* (0.9%), *Biden pilosa* (0.9%), *Ludwigia decurrens* (0.9%), *Laportea aestuans* (0.9%), *Croton lobatus* (0.6%), *Centrosema pubescens* (0.6%), *Abrus precatorius* (0.6%), *Agerantum conyzoides* (0.6%), *Momordica charantia* (0.6%), *Boerhavia erecta* (0.6%) and *Boerhavia diffusa* (0.6%). (Table 5.4). There were no endangered or threatened species encountered during the study.



**Plate 5.1(a-d): Vegetation around Olorogunwa culvert**

**Table 4.4: Species list of the Olorungunwa site.**

S/no	Taxa	Common Names	Life form	Family	RIV %	Economic importance
1	<i>Citrus sineensis</i>	Orange	Tree	Rutaceae	0.1	Medicine
2	<i>Raphia hookeri</i>		Tree	Palmae	0.01	Medicine
3	<i>Elaeis guineensis</i>	Oil palm	Tree	Palmae	0.1	Food/medicine
4	<i>Carica papaya</i>	Pawpaw	Tree	Caricaceae	0.1	Food/medicine
5	<i>Ficus sur</i>	Fig tree	Tree	Moraceae	0.2	Medicine
6	<i>Musa sapientum</i>	Banana	Tree	Musaceae	0.1	Food/medicine
7	<i>Artocarpus communis</i>	Bread fruit	Tree	Moraceae	0.1	Food/medicine
8	<i>Cocos nucifera</i>		Tree	Palmae	0.1	Food
9	<i>Ocimum gratissimum</i>		Shrub	Labiatae	0.1	Medicine
10	<i>Jathropha gossypifolia</i>		Shrub	Euphorbiaceae	0.2	Medicine
11	<i>Datura metel</i>		Shrub	Solanaceae	0.1	Weed/medicine
12	<i>Urena lobata</i>	Hibiscus bur	Shrub	Malvaceae	0.1	Weed
13	<i>Senna hirsuta</i>		Shrub	Leguminosae- Papilionoideae	0.1	Medicine
14	<i>Solanum nigrum</i>	Black night shade	Shrub	Solanaceae	0.1	Medicine
15	<i>Sida acuta</i>	Broom weed	Shrub	Malvaceae	0.2	Weed/medicine
16	<i>Sida rhombifolia</i>	Wire weed	Shrub	Malvaceae	0.3	Weed/medicine
17	<i>Chromolaena odorata</i>	Siam weed	Shrub	Asteraceae	0.4	Weed/medicine
18	<i>Gossypium arboreum</i>	Cotton plant	Shrub	Malvaceae	0.03	Medicine
19	<i>Ricinus communis</i>	Castol oil	Shrub	Euphobiaceae	0.1	Medicine
20	<i>Hoslundia opposita</i>		Shrub	Lamiaceae	0.1	Medicine
21	<i>Indigefera sp</i>		Shrub	Papilionaceae	0.1	Medicine
22	<i>Alchornia laxiflora</i>		Shrub	Euphorbiaceae	0.1	Medicine
23	<i>Jathropha curca</i>		Shrub	Euphorbiaceae	0.2	Medicine
24	<i>Triumfetta cordifolia</i>	Bur weed	Shrub	Malvaceae	0.2	Weed/medicine
25	<i>Malvastrum coromandalianum</i>		Shrub	Malvaceae	0.2	Weed
26	<i>Combretum hispidum</i>		Shrub	Commelinaceae	0.2	Medicine
27	<i>Amaranthus spinosus</i>	Spiny amaranth	Herb	Amaranthaceae	0.5	Weed
28	<i>Gomphrena celosioides</i>		Herb	Amaranthaceae	0.9	Weed
29	<i>Tridax procumbens</i>	Coat button	Herb	Compositae	0.5	Weed/medicine
30	<i>Desmodium scorpiurus</i>	Begger weed	Herb	Leguminosae	0.5	Weed
31	<i>Ageratum conyzoides</i>	Goat weed	Herb	Compositae	0.6	Weed/medicine
32	<i>Cleome viscosa</i>	spider flower	Herb	Capparidaceae	0.3	Weed
33	<i>Alternanthera sessilis</i>		Herb	Amaranthaceae	1.3	Weed
34	<i>Amaranthus hybridus</i>		Herb	Amaranthaceae	0.3	Weed
35	<i>Synedrella nodiflora</i>		Herb	Compositae	0.2	Weed/medicine
36	<i>Ipomoea triloba</i>		Herb	Convolvulaceae	1.1	Weed/food
37	<i>Laportea ovalifolia</i>	Stinging nettle	Herb	Urticaceae	0.3	Weed/medicine
38	<i>Corchorus aestuans</i>		Herb	Malvaceae	0.3	Weed/medicine
39	<i>Centrosema pubescens</i>		Climber	Leguminosae- Papilionoideae	0.6	Medicine
40	<i>Boerhavia diffusa</i>	Red spiderling	Herb	Nyctaginaceae	0.6	Weed
41	<i>Luffa cylindrica</i>	Sponge	Herb	Cucurbitaceae	0.9	Weed/medicine
42	<i>Boerhavia erecta</i>		Herb	Nyctaginaceae	0.6	Weed
43	<i>Boerhavia coccinea</i>	Tarvine	Herb	Nyctaginaceae	0.4	Weed
44	<i>Colocasia esculentus</i>	Cocoyam	Herb	Araceae	0.3	Food/medicine
45	<i>Commelina benghalensis</i>	Tropical spidermont	Herb	Commelinaceae	1.0	Weed
46	<i>Physalis angulata</i>	Goose berry	Herb	Solanaceae	0.5	Weed/medicine
47	<i>Abrus precatorius</i>		Climber	Leguminosae- Papilionoideae	0.6	Medicine
48	<i>Croton lobatus</i>		Herb	Euphorbiaceae	0.6	Weed
49	<i>Acalypha fimbriata</i>	Copper leaf plant	Herb	Euphorbiaceae	0.4	Weed
50	<i>Mucuna pruriens</i>		Crawler	Leguminosae-	0.9	Weed
51	<i>Portulaca oleracea</i>	Common purslane	Herb	Portulacaeae	0.1	Weed
52	<i>Calotropis procera</i>		Herb	Asclepiadaceae	0.1	Medicine

S/no	Taxa	Common Names	Life form	Family	RIV %	Economic importance
53	<i>Momordica charanthia</i>		Crawler	Cucurbitaceae	0.6	Medicine
54	<i>Aspilia africana</i>		Herb	Asteraceae	0.2	Weed
55	<i>Spermococe ocymoides</i>		Herb	Rubiaceae	0.5	Weed
56	<i>Cyathula prostrata</i>		Herb	Amaranthaceae	0.1	Weed
57	<i>Ludwigia decurrens</i>		Herb	Onagraceae	0.9	Weed
58	<i>Ludwigia abyssinica</i>		Herb	Onagraceae	0.4	Weed
59	<i>Hyptis suaveolensis</i>		Herb	Acanthaceae	0.3	Weed
60	<i>Biden pilosa</i>		Herb	Asteraeae	0.9	Weed
61	<i>Asystasia gagentica</i>		Herb	Acanthaceae	0.5	Weed
62	<i>Abutilon mauritanum</i>		Herb	Malvaceae	0.1	Weed
63	<i>Oldenlandia corymbosa</i>		Herb	Rubiaceae	0.9	Weed
64	<i>Euphorbia hirta</i>		Herb	Euphorbiaceae	0.5	Medicine
65	<i>Solenostemon monostachyus</i>		Herb	Lamiaceae	0.3	Weed
66	<i>Mitracarpus villosus</i>		Herb	Rubiaceae	0.3	Weed
67	<i>Hiwettia sublobata</i>		Crawler	Convolvulaceae	0.2	Weed
68	<i>Aerva lanata</i>		Herb	Amaranthaceae	1.0	Weed
69	<i>Laportea aestuans</i>	Nettle	Herb	Urticaceae	0.9	Weed/medicine
70	<i>Panicum maximum</i>	Guinea grass	Grass	Graminae	0.2	Weed
71	<i>Cyperus iria</i>		Sedge	Cyperaceae	0.2	Weed
72	<i>Mariscus fabelliformis</i>		Sedge	Cyperaceae	0.1	Weed
73	<i>Mariscus alternifolius</i>		Sedge	Cyperaceae	0.2	Weed
74	<i>Setaria barbata</i>	Bristle foxtail	Grass	Graminae	0.2	Weed
75	<i>Axonopus compressus</i>		Grass	Graminae	0.1	Weed
76	<i>Oplimenes burmannii</i>		Grass	Graminae	0.1	Weed/medicine
77	<i>Saccharum officinarum</i>	Sugar cane	Grass	Graminae	0.2	Food/medicine
78	<i>Saccharum sp</i>		Grass	Graminae	0.4	Weed
79	<i>Sorghum bicolor</i>		Grass	Graminae	0.1	Food /weed

#### 4.2.1 Microbiology

The Total Coliform Counts per ml of the surface water and soil samples analyzed are shown in Table 4.5 – 4.6. Generally, total coliform counts ranged from  $1.2 \times 10^3$ cfu/ml to  $2.0 \times 10^4$ cfu/ml, while no growth was found in soil samples. The total coliform test is considered an indicator, since the presence of bacteria indicates the possibility, that disease organisms may also be present in water. When total coliforms are absent there is a very low probability of disease organisms being present in the water. The ability of the total coliform test to reliably predict the bacterial safety of water relative to the hundreds of possible diseases is critical since it is impossible, in a practical sense, to frequently check for every type of disease causing organism. These organisms are also prolific in the soil.

**Table 4.5: Water Microbiology**

Coliform Count	$10^{-1}$	$10^{-3}$	CFU/ML $10^{-1}$	CFU/ML $10^{-3}$
SW1 (Downstream)	12	1	$1.2 \times 10^3$	$1 \times 10^4$
SW2 (Midstream)	16	2	$1.6 \times 10^3$	$2 \times 10^4$
SW3 (Upstream)	14	1	$1.4 \times 10^3$	$1 \times 10^4$

NG- No Growth, Cfu - Colony Forming Unit

**Table 4.6: Soil Microbiology**

Coliform Count	$10^{-3}$	$10^{-5}$	CFU/ML $10^{-3}$	CFU/ML $10^{-5}$
TS1	NG	NG	NG	NG
SS1	NG	NG	NG	NG
TS2	NG	NG	NG	NG
SS2	NG	NG	NG	NG
TS3	NG	NG	NG	NG
SS3	NG	NG	NG	NG

NG - No Growth, Cfu - Colony Forming Unit

## 4.2.1 Wild Life

### 4.2.1.1 Fauna Resources

The species mostly seen at the site are the reptiles which include Lizard e.g. *Agama agama* and *Furcifer pardalis*. Crack and broken fences at the site provide prevailing conducive niche for the herpetology species to thrive. A total number of four species of avi-fauna were sampled at the site, ranging from different families. The aves were sparsely distributed and species mostly found are the pigeon, Dove, Chicken and Fowl (Table 4.7). Most of the species are classified as lower risk.

Six families were recorded using both direct and indirect sampling methods. Most of them are not resident species due to precarious habitat condition. These are Bat, Rat, Squirrel, Goat and Dog (Table 4.7)

Thirteen fauna species including 5 Mammalia (38%), 4 Reptilia (31%) and 4 Aves (31%) were documented from the project site (Table 4.7). The most prominent fauna and their Relative Importance value (RIV) are *Gallus gallus domesticus* (1.7%), *Rattus rattus* (1.6%), *Agama agama* (1.6%), *Canis lupus familiaris* (1.3%), Dove (1.3%) and *Furcifer pardalis* (1.2%) (Table 4.7). There were no endangered fauna species encountered in the project site.

**Table 4.7: Fauna species list of the Olorungunwa project site.**

S/NO	Animal Name	Class	Scientific Name	RIV(%)
1	Bat	Mammalia	<i>Chiroptera sp</i>	0.9
2	Rat	Mammalia	<i>Rattus rattus</i>	1.6
3	Squirrel	Mammalia	<i>Sciurus sp</i>	0.3
4	Goat	Mammalia	<i>Capra aegagrus hircus</i>	0.9
5	Dog	Mammalia	<i>Canis lupus familiaris</i>	1.3
6	Pigeon	Bird/Aves	<i>Columba livia</i>	0.3
7	Dove	Bird/Aves	<i>Zenaida sp</i>	1.3
8	Chicken	Bird/Aves	<i>Gallus gallus domesticus</i>	1.7
9	Fowl	Bird/Aves	<i>Francolinus sp</i>	0.8
10	Lizard	Reptilia	<i>Agama agama</i>	1.6
11	Lizard	Reptilia	<i>Varanus niloticus</i>	0.8
12	Lizard	Reptilia	<i>Crotaphytus sp</i>	0.4
13	Chameleon	Reptilia	<i>Furcifer pardalis</i>	1.2

## 4.3 Waste Management

### 4.3.1 Waste Management Practice

The waste generated within Ibadan metropolis comprises mainly of leaves, paper, food waste, tins, glass wares, building construction waste and rags. This is because Ibadan is located in the heart of a rich agricultural land and has a large old and unplanned section. Generally, wastes are being dumped indiscriminately in the city by the populace; in several part of the city wastes are dumped on side drains, roads, streams, canals, open land spaces and bushes. This practice has contributed to the frequent occurrence of flooding in the city. Government has made some efforts to clean up the city through Oyo State Waste Management Authority (OYOSWMA) but there is need for more action to be taken.

## 4.4 Socio-economics

### 4.4.1 Social Organisation

The people are predominantly Yoruba. The social organisation revolves around community leaders including the traditional ruler, Community Development Associations (CDA) executives and other opinion leaders. Thus, the issue of the bridge and its attendant impacts on the community are taken up

by any or the three groups. This was clearly revealed during the administration of questionnaires and interviews in which members of CDAs participated actively.

#### **4.4.2 Infrastructural Facilities**

Major complaint in the community was inadequacy and non-functional infrastructural facilities. The community has some basic infrastructural and social facilities including electricity and roads but they were ineffective hence source of water for domestic use is mainly from wells and boreholes. The bad state of these facilities was obvious during the on-the-spot assessments in the community and during the interactions in various fora that were held with the community members.

#### **4.4.3 Demography**

Ibadan experienced geometrical increase in population between 1851 and 1921. By 1856 the population was estimated at 60,000 which rose to over 200,000 in 1890, 238,094 in 1921, and 386,359 in 1931. The 1991 census in Nigeria put the population at 1,222,570 with a density of 475.11 persons per square kilometer. Its population is estimated to be about 2,559,853 people according to the 2006 estimates. Its projected population by 2010, using 3.2 percent growth rate, is about 2,893,137 (See Table 4.8 and 4.9 below).

**Table 4.8: Distribution of the population in the 11 LGAs of Ibadan**

S/N	LGA	Growth rate	2006 Census			2006-2012 (March)		
		March 2006 1991-2006	Male	Female	Total	Total	Male	Female
1	Ibadan NE	1.29	163,844	167,600	331,444	358,043	176,993	181,050
2	Ibadan N	0.13	152,608	155,511	308,119	310,600	153,837	156,763
3	Ibadan NW	0.28	75,410	78,619	154,029	156,661	76,699	79,963
4	Ibadan SE	1.16	130,334	136,123	266,457	285,579	139,687	145,892
5	Ibadan SW	0.15	139,622	143,476	283,098	285,670	140,891	144,780
6	Akinyele	2.88	105,594	106,217	211,811	251,808	125,534	126,274
7	Egbeda	5.47	137,527	146,116	283,643	393,879	190,976	202,903
8	Ido	4.63	52,465	51,622	104,087	137,440	69,276	68,163
9	Lagelu	4.11	74,220	73,913	148,133	204,083	102,253	101,830
10	Ona Ara	5.37	130,615	134,956	265,571	366,470	180,240	186,230
11	Oluyole	5.57	102,371	101,090	203,461	284,255	143,022	141,233

**Source:** Federal Republic of Nigeria official gazette of 2nd February 2009 No. 2 Vol. 96.

**Table 4.9: The population growth of Ibadan (1856-2010)**

Year	Population
1856	60,000
1890	200,000
1921	238,094
1931	386,359
1991	1,222,570
2006	2,550,593
2010	2,893,137

**Source:** Wahab (2011)

#### **4.4.4 Economic activities**

Ibadan is located at a strategic location on the operational railway route in the Southern region connecting Lagos to Kano in the North of Nigeria. It is a major trade stop for traders who trade in cassava, cocoa, cotton, timber, rubber and palm oil. The main industries in the area include the processing of agricultural products; tobacco processing and cigarette (manufacture); flour mills, leather-working and furniture-making. There is abundance of clay, kaolin and aquamarine in its environs, and there are several cattle ranches, a diary farm as well as a commercial abattoir in Ibadan. Table 4.10 below lists the economic activities in Ibadan city.

**Table 4.10: Economic activities in Ibadan**

Agricultural products	Cottage Industry	Other industries/Institutes	Tourist attractions
Yams	Cotton spinning	Cannery	Ibadan University Zoo
Corn (Maize)	Weaving	Brewery	Agodi Zoological Garden
Cassava (manioc)	Dyeing	Publishing	
Beans	Leather working (sheep and goat skins)	Tobacco-processing	
Millet	Wood carving	Wood and steel furniture	
Plantain	Mat making	Motor vehicle assembly plant	
Tobacco		International Institute of Tropical Agriculture (IITA)	
Cocoa		Cocoa Research Institute of Nigeria (CRIN)	
Palm oil and Palm Kernels		Federal Research Institute of Nigeria (FRIN)	
Cotton			
Kola nuts			
Indigo			
Fruits			

#### 4.4.5 Solid waste generation

There are 4 dumpsites located at the cardinal points of Ibadan city. These dumpsites are Lapite, Ajakanga, Aba-Eku and Awotan (Table 4.11 below).

**Table 4.11: Dumpsite Areas in Ibadan**

Cardinal points	Name	Size (Hectares)
North	Lapite	9
South	Ajakanga	20
East	Aba-Eku	20
West	Awotan	50

**Source:** Official information by Oyo State Waste Management Authority

The solid waste composition in Ibadan comprises leaves, paper, food waste, tins, glass and rags. This is because Ibadan is located in the heart of a rich agricultural land and has a large old and unplanned section.

#### 4.4.6 Socio-economic Characteristics of Respondents

Three quarter of the respondents was male. A half of them were in their active productive age of between 21 and 40 years of age. None of the respondents was less than 21 years of age and none was above 60 year of age either. Hence, the age of all the respondents was between 21 and 60 years. Eighty percent of them were married and twenty percent were still single and never married. The respondents were also relatively literate as 69 percent have completed secondary school (54.3%) and post-secondary school education (14.8%). Occupationally, they were mostly engaged in artisan (41%) and trading (30%). Ten percent of them were retired and ten percent were also unemployed. Income was evenly distributed among the respondents. Thus, twenty percent of the respondents earned above N60,000 income monthly. Equal number of respondent (18.5%) earned below N10,000; between N10,000 to N20,000; and between N40,001 to N50,000. About 70 percent of the respondents have lived in the community for at least seven years. Their two main sources of energy for lighting were private generator (53.2%) and IBEDC- national grid -(31.2%). Rechargeable lamp (10.4%) and hurricane lamp (5.2%) accounted for the other sources. Kerosene was the major source of energy for cooking accounting for more than 85 percent. Gas and charcoal contributed about 10 percent and five percent respectively. About 54 percent of them disposed their waste by burning, and 31 percent disposed theirs through the organised private waste collectors. Whatever is left was disposed by burying and open dump. More than half of them own a private car and 35 percent has motorcycle for

transporting their family member. Significantly, they also used motorcycle (44%) and car (41%) frequently more than any other mode of transportation.

**Table 4.12: Socio-economic Characteristics of Respondents**

Variable	Options	Frequency	Percentage
Gender of Respondent	Male	61	75.3
	Female	20	24.7
	<b>Total</b>	<b>81</b>	<b>100.0</b>
Age	<21 years	0	0
	21-30 years	12	19
	31-40 years	24	37
	41-50 years	12	19
	51-60 years	17	26
	Above 61years	0	0
	<b>Total</b>	<b>65</b>	<b>100</b>
Marital Status	Single/Never Married	16	19.8
	Married	65	80.2
	Separated	0	0.0
	Divorced	0	0.0
	Widow	0	0.0
	<b>Total</b>	<b>81</b>	<b>100.0</b>
Highest Education	No Formal	8	
	Primary School Not Completed	0	0.0
	Primary School Completed	13	16.0
	Secondary School Not Completed	0	0.0
	Secondary School Completed	44	54.3
	Post Secondary Education	12	14.8
	Koranic Education	4	4.9
	Other (specify)	0	0.0
<b>Total</b>	<b>81</b>	<b>100.0</b>	
Occupation	Civil servants	4	4.9
	Farming	0	0.0
	Fishing	0	0.0
	Artisan	33	40.7
	Trading	24	29.6
	Professional	0	0.0
	Retired	8	9.9
	Unemployed	8	9.9
	Others Specify	4	4.9
	<b>Total</b>	<b>81</b>	<b>100.0</b>
Estimated Monthly income	<₦10,000	12	18.5
	₦10,000-20,000	12	18.5
	₦20,001-30,000	8	12.3
	₦30,001-40,000	8	12.3
	₦40,001-50,000	12	18.5
	₦50,001-60,000	0	0.0
	Above ₦60,000	13	20.0

<b>Variable</b>	<b>Options</b>	<b>Frequency</b>	<b>Percentage</b>
	<b>Total</b>	<b>65</b>	<b>100.0</b>
How long have you lived in this community (Years)'	1-3	4	6.3
	4-6	16	25.0
	7-10	12	18.8
	11-20	28	43.8
	21-30	4	6.3
	Above 30	0	0.0
	<b>Total</b>	<b>64</b>	<b>100.0</b>
Energy source for lighting used by household	Hurricane Lamp	4	5.2
	Rechargeable Lamp	8	10.4
	Private Generators	41	53.2
	IBEDC (National Grid)	24	31.2
Energy for cooking	Firewood	0	0.0
	Charcoal	4	4.9
	Kerosine	69	85.2
	Gas	8	9.9
	Electricity	0	0.0
	Saw dust	0	0.0
Waste disposal	Burying	4	4.9
	Busy	0	0.0
	Burning	44	54.3
	Open dump	4	4.9
	Organised Collection by private organisation	25	30.9
	Organised Collection by government	4	4.9
	Dumped in the nearby river channel	0	0.0
	Dumped in the nearby gutter	0	0.0
Sort of transport family own	Bicycle	0	0.0
	Motorcycle	28	34.6
	Tricycle	0	0.0
	Car	49	60.5
	Truck	0	0.0
	Bus	0	0.0
	Others, Specify	4	4.9
	<b>Total</b>	<b>81</b>	<b>100.0</b>
Mode of transport frequently use	Bicycle	4	5
	Motorcycle	36	44
	Tricycle	0	0
	Car	33	41
	Truck	0	0
	Bus	0	0
	Others, Specify	8	10
	<b>Total</b>	<b>81</b>	<b>100</b>

#### 4.4.6 Characteristics of Building (House) and Neighbourhood

About 41 percent of the respondents lived in bungalow sort of housing, while 25% lived in detached and 15 percent in semidetached accommodation. Three quarter of the houses were built with cement block in addition to a few houses built with plastered brick/mud and plastered cement block. The main sources of drinking water were the protected dug well (44.4%) and public tap (16%). Sometimes they also source for drinking water from unprotected dug well (10%), borehole with pump (5%), rain water collection (5%) and bottled water (5%). They used only two toilet facilities, namely, flush or pour flush toilets (75%) and pit latrine (25%). Almost all the respondent submitted that both the road network to and within the community were in poor shape. Significant percentage (65.4%) of the respondent perceived the schools in the community to be poor, just as about thirty-five percent said that the condition of the schools was fair. Majority of the respondents seems to be unsatisfied with the condition of public health institutions in the community as 55.6 percent and 44.4 percent of them think that the health institution was poor and fair respectively. About 60 percent of respondents considered potable water to be fair and 39.5 percent considered the condition of potable water to be fair. Almost all the respondents said that public electricity was poor with the exception of the twenty percent who perceived the state of public electricity to be fair. Regarding communication facilities, significant number (70.4%) of respondents were of the view that it was fair, however, about 20 percent of them felt that communication facilities were in a poor state. About 64 percent of the respondent said that public recreation facilities were was fair, but 31 percent still considered it to be poor.

**Table 4.13: Characteristics of Building (House) and Neighbourhood**

Variable	Options	Frequency	Percentage
Sort of housing does your household live	Bungalow	33	40.7
	Duplex	0	0.0
	Detached	20	24.7
	Semidetached	12	14.8
	One room apartment	8	9.9
	Self-contain	8	9.9
	<b>Total</b>	<b>81</b>	<b>100.0</b>
Type of materials used for your house	Wood/Wood log	0	0.0
	Brick/Mud	4	4.9
	Cement Block	61	75.3
	Plastered brick/mud	8	9.9
	Plastered cement block	8	9.9
	Any other, specify	0	0.0
	<b>Total</b>	<b>81</b>	<b>100.0</b>
Source of drinking water for members of HH	Public tap	13	16.0
	Borehole with pump	4	4.9
	Protected dug well	36	44.4
	Rainwater collection	4	4.9
	Bottled water	4	4.9
	Unprotected dug well	8	9.9
	Other	12	14.8
	<b>Total</b>	<b>81</b>	<b>100.0</b>
Toilet facility do members of HH usually use	Flush or pour flush toilet	61	75.3
	Pit latrine	20	24.7
	Bucket toilet	0	0.0
	Bush	0	0.0
	Others, specify	0	0.0

Variable	Options	Frequency	Percentage
	<b>Total</b>	<b>81</b>	<b>100.0</b>
Roads to the community	Good	4	4.9
	Fair	8	9.9
	Poor	69	85.2
	<b>Total</b>	<b>81</b>	<b>100.0</b>
Roads within the community	Good	0	0.0
	Fair	0	0.0
	Poor	81	100.0
	<b>Total</b>	<b>81</b>	<b>100.0</b>
Schools in the community	Good	0	0.0
	Fair	53	65.4
	Poor	28	34.6
	<b>Total</b>	<b>81</b>	<b>100.0</b>
Public Health Institutions	Good	0	0.0
	Fair	36	44.4
	Poor	45	55.6
	<b>Total</b>	<b>81</b>	<b>100.0</b>
Potable Water	Good	0	0.0
	Fair	49	60.5
	Poor	32	39.5
	<b>Total</b>	<b>81</b>	<b>100.0</b>
Public Electricity	Good	0	0.0
	Fair	16	19.8
	Poor	65	80.2
	<b>Total</b>	<b>81</b>	<b>100.0</b>
Communication facilities	Good	8	9.9
	Fair	57	70.4
	Poor	16	19.8
	<b>Total</b>	<b>81</b>	<b>100.0</b>
Public recreation facilities	Good	4	5.2
	Fair	49	63.6
	Poor	24	31.2
	<b>Total</b>	<b>77</b>	<b>100.0</b>

#### 4.4.7 Flood impacts

Flood created triple effects on the road in the community, namely, washed road away, caused pot hole and cut off road completely. The bridge has been undermined/ weakened and even collapsed as a result of flood. Also collapsed and washed off. The effect that movement was hindered and access blocked for some time. Again, flood has high negative impact on productivity. The children and elderly were mostly affected.

**Table 4.14: Flood Impacts**

Variable	Options	Frequency	Percentage
Impact of the flood event on road infrastructure	Wash the road away	29	35.8
	Cause pot holes	28	34.6
	Cut off the road completely	24	29.6
	Other	0	0.0

	<b>Total</b>		<b>81</b>	<b>100.0</b>
Impact of the flood event on bridge/culvert infrastructure	Wash off the bridge		4	5.2
	Collapsed the bridge		28	36.4
	Undermine/Weaken the bridge		45	58.4
	Others, Specify		0	0.0
	<b>Total</b>		<b>77</b>	<b>100.0</b>
Impact of the flood event on accessibility to the community	Hinders movement		45	58.4
	Block access completely		4	5.2
	Block access for some time		24	31.2
	Block vehicular movement		4	5.2
	Others specify		0	0.0
	<b>Total</b>		<b>77</b>	<b>100.0</b>

Socio-economic aspects	Highly Negative		Negative		No Effect	
	Frequency	Percentage	Frequency	Percentage	Frequency	Percentage
Livelihoods	20	27.4	41	56.2	12	16.4
Assets	20	27.4	41	56.2	12	16.4
Housing	33	45.2	20	27.4	20	27.4
Health	8	10.4	45	58.4	24	31.2
Education	4	5.5	36	49.3	33	45.2
Production/productivity	8	10.4	61	79.2	8	10.4
Income earning/profit	25	34.2	32	43.8	16	21.9
Electricity supply	29	39.7	24	32.9	20	27.4
Access to safe water source	20	27.4	37	50.7	16	21.9
Ease of movement	25	34.2	40	54.8	8	11.0
Displacement	25	34.2	44	60.3	4	5.5
Ease of access to neighbouring communities	25	34.2	40	54.8	8	11.0

Category of people	Affected		Less Affected		No Difference	
	Frequency	Percentage	Frequency	Percentage	Frequency	Percentage
Children	49	63.6	24	31.2	4	5.2
Youth	24	31.2	49	63.6	4	5.2
Adult	28	38.4	41	56.2	4	5.5
The Elderly	61	79.2	12	15.6	4	5.2
Women	65	84.4	8	10.4	4	5.2
The Handicapped	57	78.1	8	11.0	8	11.0

#### 4.4.8 Anticipated Positive and Negative Impact of the Proposed project

About half of the respondents are very aware of the project in addition to one quarter who are moderately aware of the project. To a large extent, the project will increase business opportunity more than employment opportunity. In a way, there is likelihood of pressure on existing infrastructure and of influx of population. On the average tricycle transport businesses and car/bus transporter will witness improvement.

**Table 4.15: Anticipated Positive and Negative Impact of the Proposed project**

Variable	Options	Frequency	Percentage
Level of awareness about the project in the community	Very aware	37	48
	Moderately aware	20	26
	Not aware	20	26

Variable	Options	Frequency	Percentage
	Total	77	100
Positive Impacts	Increase in employment opportunity	20	20.0
	Increase in land price	8	8.0
	More value for local product	12	12.0
	Better infrastructure Facility	20	20.0
	Increase in business opportunity	40	40.0
Negative Impacts	Pressure on existing infrastructure	21	34.4
	Influx of population	20	32.8
	Conflict with outsiders	4	6.6
	Increase in antisocial elements	16	26.2
Effect of the project on okada riders	Improve their business	33	45.2
	Reduce their business	32	43.8
	Will have not effect	8	11.0
	Total	73	100.0
Effect of the project on tricycle operator	Improve their business	41	53.2
	Reduce their business	24	31.2
	Will have no effect	12	15.6
	Total	77	100.0
Effect of the project on car/bus drivers	Improve their business	37	50.7
	Reduce their business	20	27.4
	Will have no effect	16	21.9
	Total	73	100.0

#### 4.4.9 Specific Effect of Olorungunwa Culvert Rehabilitation Project

Adjoining communities around the Olorungunwa culvert have mixes of lower and middle class populations. Though recent development, the communities are largely unplanned, drainages are almost non-existent and roads are quite narrow with some houses sitting on water and road right of ways. Tables 4.16 and 4.17 present the likely effect of the rehabilitation of the Olorungunwa culvert while it is ongoing while Table 4.18 presents coping strategies during periods of flood.

**Table 4.16: Effect of the Ogbere Moradeyo Culvert Rehabilitation Project**

Category of people	Affected		Less Affected		No Difference	
	Frequency	Percentage	Frequency	Percentage	Frequency	Percentage
Children	28	36.4	33	42.9	16	20.8
Youth	24	31.2	33	42.9	20	26.0
Adult	24	31.2	37	48.1	16	20.8
Elderly	48	62.3	17	22.1	12	15.6
Women	48	62.3	25	32.5	4	5.2
Handicapped	52	67.5	13	16.9	12	15.6

Respondents indicated that the handicapped (67.5%), the elderly (62.3%), and women (62.3%) will be affected by the reconstruction project. Children may not be as affected as women, handicapped and the elderly because there are many private schools which serve the academic needs of pupils within the environment. Table 4.17 below presents the possible specific effects of reconstruction of Olorungunwa culvert.

**Table 4.17: Specific Effect of Olorungunwa Culvert Rehabilitation Project**

Variable	Options	Frequency	Percentage
The project will affected School Children by:	Stop them from going to school	4	4.9
	Make them go late to school	12	14.8
	Can cause injury while going to	4	4.9
	Make them return late from school	8	9.9
	Have no effect	53	65.4
	Total	81	100.0
The project will affected Elderly by:	Disrupt their movement	36	44.4
	Cause injury	4	4.9
	Disallow relatives from visiting	12	14.8
	Have no effect	29	35.8
	Total	81	100.0
The project will affected Pregnant Women by:	Deny access to ante natal clinic	20	24.7
	Cause delivery at home	20	24.7
	Cause injury	4	4.9
	Have no effect	37	45.7
	Total	81	100.0
The project will affected Handicap/visually impaired by:	Impaired movement	48	62.3
	Cause injury	4	5.2
	Have no effect	25	32.5
	Total	77	100.0

Only 14.8% indicated that the project may make children go late to school. However, 24.7%, 44.4%, and 62.3% respectively indicated the project would affect pregnant women’s antenatal care, disrupt elders’ movement and impair handicapped movement. By and large, the project is a welcome development and the community expects general improvement of lives and reduction in flooding at the completion of the project.

During periods of flood, respondents very effective low living standards (54.3%). Respondents also claimed that staying in poor quality housing was very effective 52.5%) while only 29.8% and 18.5% indicated squatting and staying with neighbours/friends/relatives respectively was ineffective. Furthermore, respondents stated that they relied on chemist shops for their health needs (76.8%) while 34.4% relied on herbal alternatives very effectively. As much as 86% and 73.8% reported school abandonment and irregular attendance respectively were not effective. Finally 76.8% relied on well water while 84.2% relied on rain water.

**Table 4.18: Coping Strategies During Periods of Flood**

Effect of Flood and culvert Collapse	Coping Strategies	Very Effective		Effective		Not Effective	
		Frequency	Percentage	Frequency	Percentage	Frequency	Percentage
Constrained access to means of livelihood	Adopt low profile living standard	44	54.3	17	21.0	20	24.7
	Rely on neighbours/friends/relations	33	54.1	28	45.9	0	0.0
	Rely on Government relief materials	33	54.1	16	26.2	12	19.7
Lack of access to economic assets	Rely on menial jobs	41	71.9	16	28.1	0	0.0

Effect of Flood and culvert Collapse	Coping Strategies	Very Effective		Effective		Not Effective	
		Frequency	Percentage	Frequency	Percentage	Frequency	Percentage
Damage to dwelling unit	Stay in poor quality housing	32	52.5	0	0.0	29	47.5
	Squatting	0	0.0	40	70.2	17	29.8
	Staying with neighbours/relations/friends	17	26.2	36	55.4	12	18.5
Constrained access to health facilities	Rely on chemist shops/drug vendors	53	76.8	8	11.6	8	11.6
	Rely on herbs /other traditional remedies	21	34.4	16	26.2	24	39.3
	Rely on religious homes/spiritual options	4	7.0	0	0.0	53	93.0
Constrained to access to education facilities	Children abandoned schooling	8	14.0	0	0.0	49	86.0
	Children sent to distant schools outside the community	8	13.1	8	13.1	45	73.8
	Irregular school attendance by children	61	83.6	8	11.0	4	5.5
Constrained access to improved water facility	Tanker supply/Water vendor	12	22.6	24	45.3	17	32.1
	Well	53	76.8	16	23.2	0	0.0
	Bore-hole	28	49.1	12	21.1	17	29.8
	Rain water	48	84.2	4	7.0	5	8.8
	River/Stream/Spring	4	7.5	4	7.5	45	84.9

#### 4.4.10 Existing Organisations and Local Customs/Festivals in the Community

The existing organizations in the community include social organizations, religious groups, opinion leaders, youth groups and women religious groups which participate in community development activities. On the other hand, there are also local customs/festivals in the community such as marriages, naming ceremonies, birthday, religious festivals, community support practices and partnership which over the years have fostered the cohesion of the community.

#### 4.4.11 Gender relations

According to the participants at the Focus Group Discussion session which was also corroborated during the Community Risk Assessment exercise, the existing gender relations in the community are cordial and non-discriminatory. Women also have voice in community development activities. They assist financially, assist in waste management and they have been contributing and devoting their time to community development activities.

#### 4.4.12 Mitigating Measures

Responses from the socio-economic survey showed that the perception of the negative impacts of the project on the socio-economic lives of the people will be minimal while the ameliorating effect of the project is a welcome development. The survey showed that the expectations from the people about the project are very high. Top on the list of the expectations is the solution to the issue of flooding and the ease of movement in the community.

## CHAPTER 5

### POTENTIAL ENVIRONMENTAL AND SOCIAL IMPACTS

**Table 5.1: Significant Potential Environmental Impacts**

Project Phase	Positive	Negative
<b>Pre-Construction</b>		<ul style="list-style-type: none"> <li>• Ambient Air deterioration from release of dusts and gaseous emissions</li> <li>• Noise and Vibration from the use of machineries and motorized equipment</li> <li>• Vegetation loss from land clearing and preparation activities</li> <li>• Fauna Habitat alteration and displacement due to site clearing</li> <li>• Exposure of soil to erosion and loss of quality from devegetation</li> <li>• Generation of vegetal wastes, other cleared materials and construction wastes</li> <li>• Surface water contamination as a result of sediment run off from exposed soils</li> </ul>
<b>Construction</b>	<ul style="list-style-type: none"> <li>• Propagation of vegetal cover</li> <li>• Restoration of flora habitat</li> <li>• Ecological balance and conservation</li> <li>• Soil stabilization and regeneration</li> </ul>	<ul style="list-style-type: none"> <li>• Ambient Air deterioration from release of dusts and gaseous emissions</li> <li>• Noise and Vibration from the use of machineries and motorized equipment</li> <li>• Soil erosion from exposure of soil to rain and wind</li> <li>• Slope instability arising from excavation in active areas</li> <li>• Predisposition of soil to erosion resulting from improper abandonment of borrow pit</li> <li>• Water pollution due to sedimentation and siltation from runoff from spoils</li> <li>• Soil contamination and loss of soil quality</li> <li>• Generation of spoils and other construction wastes</li> <li>• Underground water pollution from spillages &amp; leakages from oil storage tanks.</li> <li>• Increased surface water run-off due to diversion during construction.</li> </ul>
<b>Operation/Maintenance</b>	<ul style="list-style-type: none"> <li>• Reduced vulnerability to flooding hazards</li> <li>• Lesser vulnerability of people and property,</li> <li>• Improved disaster preparedness for adverse events;</li> <li>• Increased resilience of communities at risk of flooding, and the preservation of assets of households and businesses against flood risk</li> <li>• Improved solid waste management</li> </ul>	<ul style="list-style-type: none"> <li>• Reoccurrence of flooding as a result of uncontrolled solid waste disposal in the stream or side drains causing blockage</li> </ul>

**Table 5.2: Significant Potential Social Impacts**

<b>Project Phase</b>	<b>Positive</b>	<b>Negative</b>
<b>Pre-Construction</b>	<ul style="list-style-type: none"> <li>• Employment of local labour for site clearing</li> </ul>	<ul style="list-style-type: none"> <li>• Traffic congestion and increased risk of road traffic accidents and injuries</li> <li>• Risk of occupational accidents, injuries and diseases</li> </ul>
<b>Construction</b>	<ul style="list-style-type: none"> <li>• Employment of local labour for construction and vegetation activities</li> </ul>	<ul style="list-style-type: none"> <li>• Damage to existing underground public utility cables and pipes and disruption of services</li> <li>• Traffic congestion and increased risk of road traffic accidents and injuries</li> <li>• Health and safety risks associated with falls and drowning in improperly abandoned borrow pits</li> <li>• Risk of occupational accidents, injuries and diseases</li> <li>• HIV/AIDS and other STDs arising from the interactions amongst the workforce and the host community</li> <li>• Injuries from accidental discharge of construction materials during transportation to site</li> <li>• Social stress and disruptions due to lack of local labour</li> </ul>
<b>Operation/ Maintenance</b>	<ul style="list-style-type: none"> <li>• Reduced mortality and morbidity from water related diseases</li> <li>• Diversification of livelihood and increased productivity.</li> <li>• Reduction in public spending on replacement and rehabilitation of infrastructure</li> <li>• Creation of employment</li> </ul>	<ul style="list-style-type: none"> <li>• Occupational accidents and injuries</li> <li>• Risk of falls from unprotected culverts</li> </ul>

## **CHAPTER 6**

### **ENVIRONMENTAL AND SOCIAL MANAGEMENT PLAN**

#### **6.1 Mitigation Measures**

Cost effective measures to prevent / reduce the negative impacts or enhance the positive impacts of the activities of the proposed construction project are proffered. These include practical measures to restore impaired features after project construction; proposal of changes in schedule of associated activities; recommendation of pollution abatement procedures at all times; environmental awareness programmes for construction and operational staff; contingency plan for responding to accidental events. The mitigation measures are summarized in Table 6.1.

The cost values of the mitigation / enhancement measures take into account the following among other characteristics and activities of the project: type and size of hydraulic structure, area of flow of stream/river, approach road length, length of total work area, and extent of drain to be desilted and/or repaired if necessary.

#### **6.2 Monitoring Plan**

The monitoring plan provides the procedures and actions that recognize and analyze environmental and social changes consequent to the pre-construction, construction and operational phases of the project. The monitoring ensures that:

- (a) legal standards for environmental parameters are not exceeded
- (b) mitigation measures are implemented in the manner described in the ESMP
- (c) changes to baseline environmental and social conditions during the project activities are continually monitored
- (d) early warning of environmental and social damage is recognized so that action may be taken, if possible, to prevent or reduce the seriousness of the unwanted impact
- (e) corrective actions or new adaptive management programs are implemented, as required, if proposed mitigation measures are unable to reduce and/or eliminate potential project related impacts, or meet the predetermined level of performance

For effective monitoring, the following measures shall also be taken:

- Monitoring shall be conducted and/or supervised by Environmental and Social Specialists, IUFMP-PIU, and other relevant personnel and MDAs;
- Certified methods of measurements and sampling shall be employed;
- Measuring equipment shall be accurately calibrated;
- Quality control of sampling and measurements undertaken shall be ensured.

The monitoring plan is summarized in Table 6.1.

**Table 6.1: Environmental and Social Mitigation and Monitoring Plan**

Potential Impacts	Mitigation/Enhancement Measures	Responsibility (Implementation)	Cost of Mitigation/Enhancement USD (\$)	Indicators/Parameters	Method of Measurement	Sampling Location	Frequency of Monitoring	Responsibility (Supervision)	Cost of Monitoring USD (\$)
<b>PRE CONSTRUCTION PHASE</b>									
1. Noise and vibration from the use of motorised vehicles and equipment	<ul style="list-style-type: none"> <li>Maintain equipment and machineries adequately to reduce their noise levels</li> <li>Fit machineries and heavy duty equipment with exhaust mufflers/silencers to minimize noise generation</li> <li>Avoid unnecessary idling of internal combustion engines</li> </ul>	• Contractor	400	<ul style="list-style-type: none"> <li>Noise Levels (Not to exceed 90dB(A))</li> <li>Records of Equipment Maintenance</li> </ul>	<ul style="list-style-type: none"> <li>In-Situ Measurement</li> <li>Sighting</li> <li>Complaint Register</li> </ul>	Construction Site and surrounding area	Daily	Environmental specialist-IUFMP  Oyo State Ministry of Environment and Water Resources	100
2. Ambient air pollution from release of dusts and gaseous emissions	<ul style="list-style-type: none"> <li>Suppress dust emissions by appropriate methods such as spraying water on soil</li> <li>Maintain vehicles in good working condition</li> <li>Ensure exhaust fumes from vehicles conform to applicable National standards and specifications</li> </ul>	• Contractor	300	<ul style="list-style-type: none"> <li>Suspended Particulates (SPM), SO<sub>2</sub>, NO<sub>x</sub>, CO, THC</li> <li>Vehicle Exhaust Measurements</li> <li>Records of maintenance for all machineries and equipment</li> </ul>	<ul style="list-style-type: none"> <li>In-Situ Measurement</li> <li>Sighting</li> </ul>	Construction Site and surrounding area	Daily  Daily	Environmental specialist-IUFMP  Ministry of Environment and Water Resources	300
3. Vegetation loss from preparation activities such as land clearing	<ul style="list-style-type: none"> <li>Limit clearing strictly to necessary areas so as to minimize the destruction of</li> </ul>	• Contractor	-	<ul style="list-style-type: none"> <li>Clearly Defined Boundaries</li> <li>% of Vegetal Density Loss/Vegetal cover</li> <li>Diversity of indigenous plant species</li> <li>No of micro habitats</li> </ul>	• Visual Observation	Construction Site	Once during site clearing and quarterly afterwards	Environmental specialist-IUFMP  Oyo State Ministry of Environment and Water Resources	200
4. Fauna habitat alteration due to site clearing.	<ul style="list-style-type: none"> <li>Re vegetate areas likely to be impacted with indigenous plant species immediately</li> </ul>	• Contractor	100	<ul style="list-style-type: none"> <li>Diversity of indigenous and exotic plant species</li> <li>No of micro habitats</li> </ul>	<ul style="list-style-type: none"> <li>Visual Estimate of Cover</li> <li>Framed Quadrants</li> </ul>	Construction Site	Once during site clearing and quarterly	Environmental specialist-IUFMP	100

Environmental and Social Management Plan (ESMP) of Olorungunwa Culvert – Poat Area (Omi River)

Potential Impacts	Mitigation/Enhancement Measures	Responsibility (Implementation)	Cost of Mitigation/Enhancement USD (\$)	Indicators/Parameters	Method of Measurement	Sampling Location	Frequency of Monitoring	Responsibility (Supervision)	Cost of Monitoring USD (\$)
5. Loss of soil quality from devegetation and erosion	<ul style="list-style-type: none"> <li>Avoid removal of vegetation and trees to the extent possible</li> <li>Protect all vegetation not required to be removed against damage</li> <li>Re vegetate exposed soil quickly</li> </ul>	<ul style="list-style-type: none"> <li>Contractor</li> </ul>	100	<ul style="list-style-type: none"> <li>% of Vegetal Loss</li> <li>Ratio of Natural/Cultivated Cover</li> </ul>	<ul style="list-style-type: none"> <li>Visual Estimate</li> </ul>	Project area where vegetation was cleared	afterwards Once during site clearing and quarterly afterwards	Ministry of Environment and Water Resources Environmental specialist-IUFMP Oyo State Ministry of Environment and Water Resources	100
6. Contamination of surface water as a result of runoff from exposed soils and construction spoils	<ul style="list-style-type: none"> <li>Install silt fences or other similar devices at strategic locations to prevent run-offs of sediment/silt to surface water</li> <li>Define flood plain boundaries and pollutants of concern, and conduct resource inventory and information analysis.</li> <li>Identify sensitive areas in order to protect surface water and prevent non-point source pollution.</li> </ul>	<ul style="list-style-type: none"> <li>Contractor</li> </ul>	300	<ul style="list-style-type: none"> <li>Surface Water Quality (pH, TDS, TSS, BOD, COD, Turbidity, THC, Heavy Metals)</li> </ul>	<ul style="list-style-type: none"> <li>In-Situ/Laboratory Measurements</li> </ul>	Discharge point, mid-stream & downstream	Once during Pre-Construction	Environmental specialist-IUFMP Oyo State Ministry of Environment and Water Resources	300
7. Generation of spoils and other construction wastes	<ul style="list-style-type: none"> <li>Develop a Waste Management Plan (WMP)</li> <li>Promote waste avoidance; reduction; reuse and recycling as applicable</li> <li>Ensure proper handling, and disposal of wastes (especially contaminated soil, concrete, oils, grease, lubricants, metals, etc.)</li> </ul>	<ul style="list-style-type: none"> <li>Contractor</li> <li>Contractor</li> </ul>	800  400	<ul style="list-style-type: none"> <li>Contractors Compliance to WMP</li> <li>Waste Handling and Disposal</li> </ul>	<ul style="list-style-type: none"> <li>Visual Observation</li> <li>Waste Tracking Report</li> </ul>	Construction Site	Weekly	Environmental specialist-IUFMP Oyo State Ministry of Environment and Water Resources Oyo State	300

*Environmental and Social Management Plan (ESMP) of Olorungunwa Culvert – Poat Area (Omi River)*

Potential Impacts	Mitigation/Enhancement Measures	Responsibility (Implementation)	Cost of Mitigation/Enhancement USD (\$)	Indicators/Parameters	Method of Measurement	Sampling Location	Frequency of Monitoring	Responsibility (Supervision)	Cost of Monitoring USD (\$)
8. Risk of road traffic accidents and injuries owing to dangerous culvert and road conditions and road diversion	• Develop a site specific HSE plan	• Contractor	900	• Contractors Compliance • Workers Using PPE • HSE Statistics (FAC, LTI, etc)	• Routine Inspection • HSE Reports	Construction Site	During Pre-Construction	Solid Waste Management Authority Environmental specialist-IUFMP; Federal Road Safety Commission and Oyo State Traffic Management Agency	-
9. Occupational and social hazards owing to inadequate road infrastructure	• Develop a site specific HSE plan	• Contractor	-	• Contractors Compliance • Workers Using PPE • HSE Statistics (FAC, LTI, etc)	• Routine Inspection • HSE Reports	Construction Site	Once during Pre-Construction	Social Development Specialist-IUFMP	-
10. Risk of environmental diseases arising from indiscriminate waste disposal	• Develop a site specific HSE plan	• Contractor	-	• Contractors Compliance • Workers Using PPE • HSE Statistics (FAC, LTI, etc)	• Routine Inspection • HSE Reports	Construction Site	Once during Pre-Construction	Oyo State Ministry of Environment and Water Resources Social Development Specialist-IUFMP	-
11. Employment of	• Maximize employment of	• Contractor	-	• No. of local labour	• Log book	Construction	Once during	Oyo State Ministry of Environment and Water Resources Oyo State Ministry of Health IUFMP-	200

*Environmental and Social Management Plan (ESMP) of Olorungunwa Culvert – Poat Area (Omi River)*

Potential Impacts	Mitigation/Enhancement Measures	Responsibility (Implementation)	Cost of Mitigation/Enhancement USD (\$)	Indicators/Parameters	Method of Measurement	Sampling Location	Frequency of Monitoring	Responsibility (Supervision)	Cost of Monitoring USD (\$)
local labour for site clearing	local labour by ensuring the submission of statement of intent to employ local labour as a condition in the procurement document for the contractor.			used		Site	Pre-Construction	Social Development Specialist	
<b>SUB TOTAL</b>			<b>3,300.00</b>						<b>1,600.00</b>
<b>CONSTRUCTION PHASE</b>									
1. Noise and vibration from the use of motorised vehicles and equipment	<ul style="list-style-type: none"> <li>• Maintain equipment and machineries adequately to reduce their noise levels</li> <li>• Fit machineries and motorized equipment with exhaust mufflers/silencers to minimize noise generation</li> <li>• Avoid unnecessary idling of internal combustion engines</li> </ul>	• Contractor	500	<ul style="list-style-type: none"> <li>• Noise Levels (Not to exceed 90dB(A)</li> <li>• No of Complaints</li> <li>• Records of Equipment Maintenance</li> </ul>	<ul style="list-style-type: none"> <li>• In-Situ Measurement</li> <li>• Sighting</li> <li>• Complaint Register</li> </ul>	Construction Site and Surrounding area	Daily	Environmental specialist-IUFMP  Ministry of Environment and Water Resources	200
2. Ambient air pollution from release of dusts and gaseous emissions	<ul style="list-style-type: none"> <li>• Suppress dust emissions by appropriate methods such as spraying water on soil</li> <li>• Maintain vehicles in good working condition</li> <li>• Ensure exhaust fumes from vehicles conform to applicable National standards and specifications</li> </ul>	• Contractor	400	<ul style="list-style-type: none"> <li>• Suspended Particulates (TSP, PM<sub>10</sub>, or smaller), SO<sub>2</sub>, NO<sub>x</sub>, CO, THC</li> <li>- • Vehicle Exhaust Measurements</li> <li>• Records of maintenance for all machineries and equipment</li> <li>-</li> </ul>	<ul style="list-style-type: none"> <li>• In-Situ Measurement</li> <li>• Sighting</li> </ul>	Construction Site and surrounding area	Daily  Daily	Environmental specialist-IUFMP  Ministry of Environment and Water Resources	300
3. Fauna habitat displacement due to construction activities	<ul style="list-style-type: none"> <li>• Avoid removal of vegetation and trees to an extent possible</li> <li>• Protect all vegetation not required to be removed against damage</li> <li>• Apply best engineering practices to minimize soil</li> </ul>	• Contractor	600	<ul style="list-style-type: none"> <li>• % of Vegetal Loss</li> <li>• Compliance with Design Specification</li> <li>• Ratio Natural/Cultivated Cover</li> <li>• Evidence of drainage channels,etc</li> </ul>	• Visual Estimate/Observation	Excavated Area	Once during project activity and quarterly afterwards	Environmental specialist-IUFMP  Oyo State Ministry of Environment and Water Resources	200

*Environmental and Social Management Plan (ESMP) of Olorungunwa Culvert – Poat Area (Omi River)*

Potential Impacts	Mitigation/Enhancement Measures	Responsibility (Implementation)	Cost of Mitigation/Enhancement USD (\$)	Indicators/Parameters	Method of Measurement	Sampling Location	Frequency of Monitoring	Responsibility (Supervision)	Cost of Monitoring USD (\$)
4. Soil erosion from exposure of soil to weather elements	<ul style="list-style-type: none"> <li>structure damage and adhere strictly to design specifications</li> <li>• Work on exposed areas and re vegetate quickly</li> <li>• Nurture vegetation and prevent deforestation activities</li> <li>• Use vegetal waste as compost to aid rapid vegetal propagation</li> </ul>	• Contractor	700	• No of indigenous trees planted	• Routine Inspection	Construction Site	At completion of civil works	Environmental specialist-IUFMP  Ministry of Environment and Water Resources	200
5. Predisposition of soil to erosion resulting from improper abandonment of borrow pit	<ul style="list-style-type: none"> <li>• Implement Site Reclamation Plan to ensure that site is rehabilitated and restored to a safe and stable state</li> </ul>	• Contractor	-	<ul style="list-style-type: none"> <li>• Site Reclamation Plan</li> <li>• Contractor’s Compliance</li> </ul>	<ul style="list-style-type: none"> <li>• Sighting</li> <li>• Visual Observation</li> </ul>	At the worksite and material borrow area	Once during construction	Environmental specialist-IUFMP  Ministry of Environment and Water Resources	200
6. Contamination of surface water as a result of runoff from exposed soils and construction spoils	<ul style="list-style-type: none"> <li>• Construct temporary drainage channels with sedimentation traps and/or screens</li> <li>• Install sediment silt fences or other similar devices at strategic locations to prevent run-offs of sediment/silt to surface water</li> </ul>	• Contractor	600	• Surface Water Quality (pH, TDS, TSS, BOD, COD, Turbidity, THC, heavy metals)	<ul style="list-style-type: none"> <li>• In-Situ/ Laboratory Measurements</li> <li>• Visual Observation</li> </ul>	Discharge point, mid-stream and downstream	Monthly	Environmental specialist-IUFMP  Ministry of Environment and Water Resources	500
7. Generation of spoils and other construction wastes	<ul style="list-style-type: none"> <li>• Implement the Waste Management Plan (WMP)</li> <li>• Promote avoidance; reduction; reuse and recycling;</li> <li>• Enhance proper handling and disposal of wastes</li> </ul>	• Contractor	-  700	<ul style="list-style-type: none"> <li>• Contractors Compliance</li> <li>• Waste Handling, and Disposal</li> </ul>	<ul style="list-style-type: none"> <li>• Visual Observation</li> <li>• Waste Tracking Report</li> </ul>	Construction Site	Weekly	Environmental specialist-IUFMP  Ministry of Environment and Water	200

Environmental and Social Management Plan (ESMP) of Olorungunwa Culvert – Poat Area (Omi River)

Potential Impacts	Mitigation/Enhancement Measures	Responsibility (Implementation)	Cost of Mitigation/Enhancement USD (\$)	Indicators/Parameters	Method of Measurement	Sampling Location	Frequency of Monitoring	Responsibility (Supervision)	Cost of Monitoring USD (\$)
	(especially contaminated soil or water, concrete, demolition materials, oils, grease, lubricants, metals, etc.)			<ul style="list-style-type: none"> <li>Implement SHM Sub-Plan</li> </ul>				Resources	
8. Increased surface water run-off due to diversion during construction.	<ul style="list-style-type: none"> <li>Develop Spoil Handling Management (SHM) Sub-Plan</li> <li>Construct temporary drainage channels with sedimentation traps and/or screens</li> </ul>	• Contractor	600	<ul style="list-style-type: none"> <li>Surface Water Quality (pH, TDS, TSS, BOD, COD, Turbidity)</li> </ul>	<ul style="list-style-type: none"> <li>In-Situ Measurements</li> <li>Visual Observation</li> </ul>	Discharge point, mid-stream and downstream	During construction	Environmental specialist-IUFMP  Ministry of Environment and Water Resources	400
9. River banks are disturbed by construction activities	<ul style="list-style-type: none"> <li>Rebuild using either earth embankment or revetment with stone pitching as found appropriate</li> </ul>	• Contractor	700	<ul style="list-style-type: none"> <li>Reliability of civil works</li> </ul>	<ul style="list-style-type: none"> <li>Visual observation</li> <li>Instrument measurement</li> </ul>	Construction Site	During construction	Oyo State Ministry of Works and Transport	300
10. Damage to and disruption of services of existing underground public utility cables and pipes	<ul style="list-style-type: none"> <li>Employ utility survey maps to identify existing underground facilities before excavation works to prevent / minimize damages and disruption of services</li> <li>Shut down service if necessary should be as temporal as possible</li> </ul>	• Contractor	400	<ul style="list-style-type: none"> <li>Notify Utility Service Providers</li> </ul>	<ul style="list-style-type: none"> <li>Notification Register</li> <li>Visual Observation</li> </ul>	Construction Site (excavated areas)	During excavation	Engineer-IUFMP  Oyo State Ministry of Works	200
11. Traffic congestion and increased risk of road traffic accidents and injuries	<ul style="list-style-type: none"> <li>Implement site specific HSE plan</li> </ul>	• Contractor	-	<ul style="list-style-type: none"> <li>Contractors Compliance</li> <li>Workers Using PPE</li> <li>HSE Statistics (FAC, LTI, etc)</li> </ul>	<ul style="list-style-type: none"> <li>Routine Inspection</li> <li>HSE Reports</li> </ul>	Priority Site	During Construction	Social Development Specialist-IUFMP;  Federal Road Safety Commission	200

*Environmental and Social Management Plan (ESMP) of Olorungunwa Culvert – Poat Area (Omi River)*

Potential Impacts	Mitigation/Enhancement Measures	Responsibility (Implementation)	Cost of Mitigation/Enhancement USD (\$)	Indicators/Parameters	Method of Measurement	Sampling Location	Frequency of Monitoring	Responsibility (Supervision)	Cost of Monitoring USD (\$)
12. Safety risks associated with falls in improperly abandoned borrow pits	• Implement site specific HSE plan	• Contractor	-	• Contractors Compliance • Workers Using PPE • HSE Statistics (FAC, LTI, etc)	• Routine Inspection • HSE Reports	Priority Site	During Construction	and Oyo State Traffic Management Agency Social Development Specialist-IUFMP  Ministry of Environment and Water Resources	200
13. Social diseases arising from interactions amongst the workforce and the host community	• Implement site specific HSE plan	• Contractor	-	• Contractors Compliance • Workers Using PPE • HSE Statistics (FAC, LTI, etc)	• Routine Inspection • HSE Reports	Priority Site	During Construction	Social Development Specialist-IUFMP  Ministry of Environment and Water Resources	300
14. Occupational and social stress and disruptions due to inability to cross the stream / river	Implement site specific HSE plan	• Contractor	-	• Contractors Compliance • Workers Using PPE • HSE Statistics (FAC, LTI, etc)	• Routine Inspection • HSE Reports	Priority Site	During Construction	Oyo State Ministry of Health Social Development Specialist-IUFMP  Ministry of Environment and Water Resources	200
15. Employment of local	• Maximize employment of	• Contractor	-	• No of local labour used	• Log book	Construction	During	IUFMP-	200

Environmental and Social Management Plan (ESMP) of Olorungwa Culvert – Poat Area (Omi River)

Potential Impacts	Mitigation/Enhancement Measures	Responsibility (Implementation)	Cost of Mitigation/Enhancement USD (\$)	Indicators/Parameters	Method of Measurement	Sampling Location	Frequency of Monitoring	Responsibility (Supervision)	Cost of Monitoring USD (\$)
labour for construction activities	local labour by ensuring the submission of statement of intent to employ local labour as a condition in the procurement document for the contractor.					Site	Construction	Social Development Specialist	
16. Local sale of food and other items to workers on the site	<ul style="list-style-type: none"> <li>Implement site specific HSE plan</li> </ul>	<ul style="list-style-type: none"> <li>Contractor</li> </ul>		<ul style="list-style-type: none"> <li>Contractors Compliance</li> <li>Workers Using PPE</li> <li>HSE Statistics (FAC, LTI, etc)</li> </ul>	<ul style="list-style-type: none"> <li>Routine Inspection</li> <li>HSE Reports</li> </ul>	Project Site	During Construction	<ul style="list-style-type: none"> <li>Social Development Specialist-IUFMP</li> <li>Ministry of Environment and Water Resources</li> <li>Ministry of Health</li> </ul>	200
<b>SUB TOTAL</b>			<b>5,200.00</b>						<b>4,000.00</b>
<b>POST- CONSTRUCTION / OPERATION / MAINTENANCE</b>									
1. Reoccurrence of flooding as a result of the predisposition of people to solid waste disposal in the stream or side drains, thereby causing blockage to flow of water.	<ul style="list-style-type: none"> <li>Desilting of stream channel</li> <li>Enlighten the populace on proper disposal of domestic waste</li> <li>Enhance proper handling and disposal of wastes (especially contaminated soil or water, concrete, demolition materials, oils, grease, lubricants, metals, etc.)</li> </ul>	<ul style="list-style-type: none"> <li>Contractor</li> <li>Contractor</li> </ul>	800	<ul style="list-style-type: none"> <li>Waste Handling, and Disposal</li> <li>Contractors Compliance</li> <li>Workers using PPE</li> </ul>	<ul style="list-style-type: none"> <li>Visual Observation Sighting</li> <li>Routine Inspection</li> <li>Waste Tracking Report</li> </ul>	Project Site	Weekly	<ul style="list-style-type: none"> <li>Environment-IUFMP</li> <li>Ministry of Environment and Water Resources</li> </ul>	500
2. Improved and safer culvert	<ul style="list-style-type: none"> <li>Inspect and certify the structural attributes of the culvert</li> </ul>	Contractor	700	<ul style="list-style-type: none"> <li>Tensile strength of structure</li> </ul>	<ul style="list-style-type: none"> <li>Instrumentation measurement</li> <li>Visual observation</li> </ul>	Culvert	Annually	Oyo State Ministry of Works	700
3. Improved approach road and drains	<ul style="list-style-type: none"> <li>Inspect and certify the physical attributes of the road and drains</li> </ul>	Contractor	500	<ul style="list-style-type: none"> <li>Reliability of infrastructure</li> </ul>	<ul style="list-style-type: none"> <li>Visual observation</li> <li>Instrumentation measurement</li> </ul>	Area around culvert	Annually	Oyo State Ministry of Works and Transport	700

*Environmental and Social Management Plan (ESMP) of Olorungunwa Culvert – Poat Area (Omi River)*

Potential Impacts	Mitigation/Enhancement Measures	Responsibility (Implementation)	Cost of Mitigation/Enhancement USD (\$)	Indicators/Parameters	Method of Measurement	Sampling Location	Frequency of Monitoring	Responsibility (Supervision)	Cost of Monitoring USD (\$)
4. Propagation and restoration of vegetation	<ul style="list-style-type: none"> <li>Re-vegetate with indigenous plant species</li> </ul>	<ul style="list-style-type: none"> <li>Contractor</li> </ul>	600	<ul style="list-style-type: none"> <li>Diversity of indigenous and exotic plant species</li> <li>No of micro habitats</li> </ul>	<ul style="list-style-type: none"> <li>Visual Estimate of Cover</li> <li>Framed Quadrants</li> </ul>	Site area	Annually	Environment-IUFMP  Ministry of Environment and Water Resources	200
5. Restoration of flora and Fauna habitat	<ul style="list-style-type: none"> <li>Re-vegetate with indigenous plant species</li> </ul>	<ul style="list-style-type: none"> <li>Contractor</li> </ul>	600	<ul style="list-style-type: none"> <li>Diversity of indigenous and exotic plant species</li> <li>No of micro habitats</li> </ul>	<ul style="list-style-type: none"> <li>Visual Estimate of Cover</li> <li>Framed Quadrants</li> </ul>	Site area	Annually	Environment-IUFMP  Ministry of Environment and Water Resources	200
	<ul style="list-style-type: none"> <li>Fence off vegetation area to reduce human disturbance</li> </ul>	<ul style="list-style-type: none"> <li>Contractor</li> </ul>	900	<ul style="list-style-type: none"> <li>Reliability of infrastructure</li> </ul>	<ul style="list-style-type: none"> <li>Visual Observation</li> </ul>	Site area	Annually	Ministry of Environment and Water Resources	200
6. Soil stabilization and restoration	<ul style="list-style-type: none"> <li>Inspect and certify civil works</li> </ul>	<ul style="list-style-type: none"> <li>Contractor</li> </ul>	400	<ul style="list-style-type: none"> <li>Reliability of civil works</li> </ul>	<ul style="list-style-type: none"> <li>Instrumentation measurement</li> </ul>	Site area	Annually	Ministry of Works and Transportation	300
7. Improved solid waste management	<ul style="list-style-type: none"> <li>Implement the Waste Management Plan (WMP)</li> <li>Promote waste avoidance; reduction; reuse and recycling as applicable</li> <li>Ensure proper handling, and disposal of the various types of solid municipal and household wastes</li> </ul>	<ul style="list-style-type: none"> <li>Contractor</li> <li>Contractor</li> <li>Contractor</li> </ul>	-	<ul style="list-style-type: none"> <li>Contractors Compliance to WMP</li> <li>Waste Handling and Disposal</li> </ul>	<ul style="list-style-type: none"> <li>Visual Observation</li> <li>Waste Tracking Report</li> </ul>	Site area	Weekly	Environment Ministry  Oyo State Solid Waste Management Authority	300
	<ul style="list-style-type: none"> <li>Fence off river/stream banks around culvert</li> </ul>	<ul style="list-style-type: none"> <li>Contractor</li> </ul>	-	<ul style="list-style-type: none"> <li>Reliability of facility</li> </ul>	<ul style="list-style-type: none"> <li>Visual observation</li> </ul>	Site area	Annually	Ministry of Works and Transportation	-
	8. Contamination of surface water as a result of waste dumping in and around the stream/river	<ul style="list-style-type: none"> <li>Implement the Waste Management Plan (WMP)</li> <li>Promote waste avoidance; reduction; reuse and</li> </ul>	<ul style="list-style-type: none"> <li>Contractor</li> <li>Contractor</li> </ul>	-	<ul style="list-style-type: none"> <li>Surface Water Quality (pH, TDS, TSS, BOD, COD, Turbidity, THC, Heavy Metals)</li> </ul>	<ul style="list-style-type: none"> <li>In-Situ / Laboratory Measurements</li> </ul>	Discharge point, mid-stream & downstream	Monthly	Environmental specialist-IUFMP

*Environmental and Social Management Plan (ESMP) of Olorungunwa Culvert – Poat Area (Omi River)*

Potential Impacts	Mitigation/Enhancement Measures	Responsibility (Implementation)	Cost of Mitigation/Enhancement USD (\$)	Indicators/Parameters	Method of Measurement	Sampling Location	Frequency of Monitoring	Responsibility (Supervision)	Cost of Monitoring USD (\$)
	recycling as applicable							Oyo State Ministry of Environment and Water Resources	
	<ul style="list-style-type: none"> <li>• Ensure proper handling, and disposal of the various types of solid municipal and household wastes</li> <li>• Fence off river/stream banks around culvert</li> </ul>	<ul style="list-style-type: none"> <li>• Contractor</li> <li>• Contractor</li> </ul>	-						
9. Risks of occupational and social accidents and injuries in using the new culvert	<ul style="list-style-type: none"> <li>• Implement the site specific HSE plan</li> </ul>	<ul style="list-style-type: none"> <li>• Contractor</li> </ul>	-	<ul style="list-style-type: none"> <li>• HSE Statistics (FAC, LTI, etc)</li> </ul>	<ul style="list-style-type: none"> <li>• Routine Inspection</li> <li>• HSE Reports</li> </ul>	Culvert and area	Monthly	Ministry of Works Social specialist-IUFMP	100
10. Risk of falls from unprotected culvert	<ul style="list-style-type: none"> <li>• Build concrete or steel barriers at sides of bridge by the river and immediate approach to culvert</li> </ul>	<ul style="list-style-type: none"> <li>• Contractor</li> </ul>	1300	<ul style="list-style-type: none"> <li>• Reliability of infrastructure</li> </ul>	<ul style="list-style-type: none"> <li>• Instrument measurement</li> <li>• Visual inspection</li> </ul>	Culvert and area	Biannually	Ministry of Environment and Water Resources Social specialist-IUFMP	300
11. Improved social and occupational interaction and welfare arising from improved road infrastructure	<ul style="list-style-type: none"> <li>• Develop Community Affairs Policy/Plan and Implement</li> </ul>	<ul style="list-style-type: none"> <li>• Contractor</li> </ul>	500	<ul style="list-style-type: none"> <li>• Social indices and statistics</li> </ul>	<ul style="list-style-type: none"> <li>• Routine Interaction</li> <li>• Social Reports</li> </ul>	Project area	Annually	Ministry of Works and Transport Social Development Specialist-IUFMP	200
12. Reduced risk of flooding and its consequent injuries to life and property	<ul style="list-style-type: none"> <li>• Assess all infrastructure at site with regards to risk of flooding</li> </ul>	<ul style="list-style-type: none"> <li>• Contractor</li> </ul>	400	<ul style="list-style-type: none"> <li>• Reliability / Appropriateness of infrastructure</li> </ul>	<ul style="list-style-type: none"> <li>• Visual observation</li> <li>• Review of documents on infrastructure</li> </ul>	Infrastructure at site	Annually	Ministry of Social Welfare IUFMP	300
13. Improved opportunities for creation of employment,	<ul style="list-style-type: none"> <li>• Implement Community Affairs Policy/Plan</li> </ul>	<ul style="list-style-type: none"> <li>• Contractor</li> </ul>	-	<ul style="list-style-type: none"> <li>• No. of new jobs and business</li> </ul>	<ul style="list-style-type: none"> <li>• Routine Interaction</li> </ul>	Project area	Annually	Ministry of Works Social Development Specialist-	200

*Environmental and Social Management Plan (ESMP) of Olorungunwa Culvert – Poat Area (Omi River)*

Potential Impacts	Mitigation/Enhancement Measures	Responsibility (Implementation)	Cost of Mitigation/Enhancement USD (\$)	Indicators/Parameters	Method of Measurement	Sampling Location	Frequency of Monitoring	Responsibility (Supervision)	Cost of Monitoring USD (\$)
diversification of livelihood and increased productivity.					• Social Reports			IUFMP	
14. Reduction in public spending on replacement and rehabilitation of road infrastructure	• Inspect and maintain infrastructure	• Contractor	300	• Reliability of infrastructure	• Visual observation • Instrumentation measurement	Culvert and approach road and drains	Annually	Ministry of Social Welfare Oyo State Ministry of Works and Transport	500
15. Reduced mortality and morbidity from water related diseases	• Implement specific HSE plan	• Contractor	-	• HSE Statistics (FAC, LTI, etc)	• Routine Inspection • HSE Reports	Project area	Annually	Social Development Specialist-IUFMP  Ministry of Environment and Water Resources  Ministry of Health	300
<b>SUB TOTAL</b>			<b>7,900.00</b>						<b>5,300.00</b>
<b>GRAND TOTAL</b>			<b>16,400.00</b>						<b>10,900.00</b>

### 6.3 Institutional Arrangement

The successful implementation of this ESMP depends on the commitment and capacity of various institutions and stakeholders to implement the ESMP effectively. Thus, the arrangement as well as the roles and responsibilities of the institutions and persons that will be involved in the implementation, monitoring and review of the ESMP are discussed below.

The roles and responsibilities of the various institutions in the implementation of this ESMP are outlined in Table 6.2

**Table 6.2: Institutional Safeguards Responsibilities**

Category	Roles & Responsibilities
Ibadan Urban Flood Management Project-Project Implementing Unit (IUFMP-PIU)	<ul style="list-style-type: none"> <li>• Management, implementation, monitoring and compliance of the ESMP, and any approval conditions, including construction supervision and performance of all Project staff, contractors and subcontractors</li> <li>• Review of ESMP performance and implementation of correction actions</li> <li>• Stop work procedures, in the event of breaches of ESMP conditions that may lead to serious impacts on local communities, or affect the reputation of the Project</li> <li>• Ensure effective communication and dissemination of the content and requirements of the ESMP to contractors and subcontractors</li> <li>• Assisting the contractor with implementation of ESMP sub-plans</li> <li>• Monitoring of ESMP performance</li> <li>• Ensuring compliance to all Project social commitments, including implementation of the social management plans</li> <li>• Report environmental performance of the Project directly to Oyo State Ministry of Environment and Water Resources</li> <li>• Prepare environmental reports summarizing Project activities, as required, Representing the Project at community meetings</li> <li>• Ensuring effective community liaison and fulfilling commitments to facilitate public consultation throughout the Project cycle</li> <li>• Liaise with other relevant State Government MDAs, Federal Government MDAs, CBOs and NGOs for effective implementation of the ESMP</li> </ul>
Ministry of Environment and Water Resources	<ul style="list-style-type: none"> <li>• Overall responsibility for environmental performance of PROJECT</li> <li>• Decision-maker on applicable policies to the PROJECT</li> <li>• Oversight supervisory role during the construction phase</li> <li>• Overall responsibility for ESMP implementation during the operation phase</li> <li>• Review reports of the Independent Environmental Monitoring Consultant</li> <li>• Approves changes to the ESMP, as necessary, as part of an adaptive approach to environmental and social management of the PROJECT</li> </ul>
Construction Contractor	<ul style="list-style-type: none"> <li>• Responsible for working with stakeholders in developing a Flood Management Approach</li> <li>• Preparation and implementation of the Construction and Worker Camp Management Plan</li> <li>• Prepare and maintain records and all required reporting data as stipulated by the ESMP, for submission to the Supervising Engineer Consultant</li> <li>• Ensure that all construction personnel and subcontractors are informed of the intent of the ESMP and are made aware of the required measures for environmental and social compliance and performance</li> <li>• During construction, maintain traffic safety along access roads, with special emphasis on high trafficked areas</li> </ul>
Supervising Engineer	<ul style="list-style-type: none"> <li>• Preparation and implementation of the Environmental Supervision Plan during construction</li> <li>• Preparation and implementation of the Environmental Monitoring Plan during construction</li> <li>• Supervision of contractor performance of implementation of the Construction and Work Camp Management Plan</li> <li>• Reporting any incidents or non-compliance with the ESMP to the IUFMP</li> <li>• Ensuring adequate training and education of all staff involved in environmental supervision</li> <li>• Making recommendations to the IUFMP regarding ESMP performance as part of an overall commitment to continuous improvement</li> </ul>
Federal Ministry of Environment/EIA Department and	<ul style="list-style-type: none"> <li>• Lead roles in the provision of advice on screening, scoping, review of draft ESMP report (in liaison with State Ministry of Environment), receiving comments from stakeholders, public hearing of the project proposals, and convening a technical decision-making panel, Project</li> </ul>

Category	Roles & Responsibilities
NESREA	categorization for EA, Applicable standards, Environmental and social liability investigations, Monitoring and evaluation process and criteria
Other relevant State Government MDAs	<ul style="list-style-type: none"> <li>• Other MDAs come in as and when relevant areas or resources under their jurisdiction or management are likely to be affected by or implicated projects.</li> <li>• They participate in the EA processes and in project decision-making that helps prevent or minimize environmental and social impacts and to mitigate them. These institutions may also be required, issue a consent or approval for an aspect of a project; allow an area to be included in a project; or allow impact to a certain extent or impose restrictions or conditions, monitoring responsibility or supervisory oversight</li> </ul>
World Bank	<ul style="list-style-type: none"> <li>• Overall supervision and provision of technical support and guidance.</li> <li>• Recommend additional measures for strengthening the management framework and implementation performance;</li> <li>• Supervising the application and recommendations of sub- project ESMPs.</li> </ul>
Local Government	<ul style="list-style-type: none"> <li>• Provide oversight function across subproject in LGAs for ESMP compliance</li> <li>• Liaising with the PIU. Engage and encourage carrying out comprehensive and practical awareness campaign for the proposed sub-projects, amongst the various relevant grass roots interest groups</li> </ul>
Local Community; Community Development Association (CDA)	<ul style="list-style-type: none"> <li>• Promote environmental awareness</li> <li>• Assist and Liaise with other stakeholders to ensure proper siting and provision of approval for such sites</li> <li>• Support with provision of necessary infrastructures and engage/ encourage carrying out comprehensive and practical awareness campaign for the proposed projects, amongst the various relevant grass roots interest groups.</li> </ul>
Non-Governmental Organisations (NGOs)	<ul style="list-style-type: none"> <li>• Ensure Community participation by mobilizing, sensitizing community members</li> <li>• Assist in their respective ways to ensure effective response actions</li> <li>• Conducting scientific researches alongside government groups to evolve and devise sustainable environmental strategies and rehabilitation techniques</li> <li>• Organizing, coordinating and ensuring safe use of volunteers in a response action, and actually identifying where these volunteers can best render services effectively</li> <li>• Providing wide support assistance helpful in management planning, institutional / governance issues and other livelihood related matter, project impacts and mitigation measure, and awareness campaigns</li> </ul>
Others/General Public	<ul style="list-style-type: none"> <li>• Identify environmental and social issues that could derail the project and support project impacts and mitigation measures</li> <li>• Assist in awareness campaigns</li> </ul>

#### 6.4 Training and Capacity Building/Strengthening Plan

In order to ensure that the ESMP provisions are implemented efficiently and effectively, training and capacity building and strengthening are required. Therefore, based on the assessment of the institutional capacities of the different agencies that will be involved in the implementation of the ESMP, the following broad areas of capacity building/strengthening have been identified and recommended for the PIU and other relevant agencies for effective implementation of the ESMP.

- Environmental and Social Management Plan (ESMP);
- Environmental and Social Monitoring and Audit;
- Environmental and Social Reporting;
- Construction Health Safety and Environment;
- Solid Waste Management;
- Disaster Risk Reduction/Management.

The type of trainings proposed to be organized during the project period and estimated cost is given in Table 6.3. The cost estimates are based on the assumption that the training program will be held in Ibadan Oyo State; some of the resource persons could come from other parts of the country and therefore require travel allowances; participants will come from MDAs and other institutions at state levels.

**Table 6.3: Proposed Training Programme for the Implementation of the ESMP**

Capacity Building Activity	Proposed Topics	Target Audience	Duration	Type of Training	When	Training to be conducted by who	Estimated Budget (\$)
Module 1: Training on Environmental and Social Management Plan Implementation	<ul style="list-style-type: none"> <li>• Overview of Environmental and Social Impact Assessment Process</li> <li>• Overview of Potential Environmental and Social Impacts of Project</li> <li>• Environmental Pollution &amp; Control</li> <li>• Environmental Engineering</li> <li>• Environmental and Social Management Plan</li> <li>• Environmental Performance Monitoring – Monitoring Mitigation Measures in ESMP</li> <li>• Environmental and Social Audits</li> <li>• Environmental Reporting</li> </ul>	Relevant staff of Oyo State Ministry of Environment and Water Resources FMEnv (EA) Officers of PIU-Environmental Specialist/Social Development Specialist Oyo State Waste Management Board and other relevant MDAs LGA departments, NGOs, CBOs., Contractor	2 days	Lecture	Pre-Construction	Environmental 1 Consultant	6000
Module 2: Training on Construction HSE	<ul style="list-style-type: none"> <li>• Introduction to Construction HSE</li> <li>• Overview of Health and Safety Hazards in Construction</li> <li>• Incidents: Causation, Investigation &amp; Reporting</li> <li>• Excavation Safety</li> <li>• Construction Site Inspection</li> <li>• Personal Protective Equipment</li> <li>• DRR/DRM concepts and applications</li> </ul>	Relevant staff of Oyo State Ministry of Environment and Water Resources, FMEnv (EA) Officers of PIU-Environmental Specialist/Social Development Specialist, and other relevant MDAs LGA departments, NGOs, CBOs, Contractor	1½ days	Lecture	Pre-Construction	Engineering Consultant	5000
Module 3: Training on Disaster Risk Reduction/Management	<ul style="list-style-type: none"> <li>• DRR/DRM concepts and applications</li> </ul>	Relevant staff of Oyo State Ministry of Environment and Water Resources FMEnv (EA), OYSEMA Officers of PIU-Environmental Specialist/Social Development Specialist, and other relevant MDAs LGA departments, NGOs, CBOs.	½days	Lecture	Pre-Construction	Environmental 1 Consultant	2000
<b>TOTAL</b>			<b>4days</b>				<b>\$13,000</b>

### 6.5 Implementation Schedule

The elements of the implementation schedule presented in Table 6.4 have to be observed throughout the project activities

**Table 6.4: ESMP Implementation Schedule**

S/N	Activity	Responsibility	Pre-Constructi on (Month)		Construction (Month)			Operation & Maintenanc e
			1	2	3	4	5	
<b>Environmental &amp; Social Management</b>								
1	Formal Disclosure of ESMP	PIU						
2	Develop Environmental/Social Requirements in Bid Documents	PIU-Environmental / Social Development						
3	Allocate Budget for ESMP and Appoint Support Staff for ESMP	PIU						
4	Finalization and Approval of Engineering Designs	Engineering Consultant / PIU-Engineering						
5	Review and Approval of Contractor’s HSE, WMP, SRP, SHM sub-plan	PIU-Environmental / Social Development / Engineering						
6	Implementation of Environmental and Social Mitigation Measures	Contractor						
7	Supervision of pre-Construction and Construction activities	PIU-Engineering						
8	Supervision of ESMP Implementation	PIU-Environmental / Social / Engineering						
9	Environmental and Social Monitoring and Auditing	PIU/ Ministry of Environment & Water Resources/Consultant						
10	Reporting on ESMP Implementation	PIU/Relevant MDAs						
11	Environmental and Social Development Training	Environmental and Social Consultant						

### 6.6 Proposed Budget for ESMP Implementation

The total cost for implementing the ESMP is estimated at **Forty-four Thousand Three Hundred and Thirty Dollars only (US\$44,330.00)** which is **Seventeen Million, Seven Hundred and Thirty-two Thousand Naira only (₦17,732,000.00)**. The table 6.5 below shows the breakdown of the responsibility and the cost for implementing the ESMP.

**Table 6.5: Estimated Budget for the Implementation of ESMP**

Item	Responsibility	Cost Estimate In US Dollars (US\$)	Cost Estimate In Nigerian Naira (₦)
Mitigation	PIU, Civil Engineering Contractor, Engineering Consultant, Environmental Consultant	16,400.00	6,560,000.00
Monitoring	PIU, Oyo State Ministry of Environment and Water Resources, Waste Management Board, Ministry of Health, Ministry of Works & Transport, Environmental Consultant	10,900.00	4,360,000.00
Capacity Building	PIU, Oyo State Ministry of Environment and Water Resources/Other relevant MDAs	13,000.00	5,200,000.00
Sub-Total		40,300.00	16,120,000.00
Contingency	10% of Sub-Total	4,030.00	1,612,000.00
<b>Total</b>		<b>44,330.00</b>	<b>17,732,000.00</b>

Currency Unit = Nigerian Naira

US\$ = N400

### 6.7 Reporting

Reports shall be produced through the course of implementation of monitoring programs, collecting incident/grievances forms, consulting with local community and auditing performance of existing programmes/mitigation measures within the ESMP.

Table 6.6 describes the types of reports that shall be produced.

The PIU should provide the World Bank with report updates, frequency of reporting to the World Bank will vary depending on the nature of the non-compliance and monitoring schedule.

**Table 6.6: Types of Reports**

Responsibility	Type of Report	Purpose/Details of Reporting	Frequency of Submission	Submit to:
<b>Contractor</b>	Accidents/Incident Report	Filing/notification of accidents or unplanned events	Within 24 hours of the incident	PIU
	Non-compliance Report	Detail the cause, nature and effect of any environmental and/or socio-economic non-compliant act performed	Within one week of the event	PIU
	Monthly Compliance Report	Report of compliance and non-compliance issues / measures	Monthly	PIU
	Daily Compliance Checklist	Checklist of environmental and social compliance of construction	Daily	Internal/PIU
<b>PIU- Environmental /Social Development</b>	Monthly Compliance Report	Monthly report of compliance within 10 days of receipt of report from Contractor	Monthly	Internal/PIU

### 6.8 ESMP Disclosures

Disclosures, as described in Table 6.7, shall be made after the ESMP review and clearance by the World Bank.

**Table 6.7: Disclosure Procedure**

Action	Remarks
1. Disclosure on 2 state newspapers	The PIU will disclose the ESMP as required by the Nigeria EIA public notice and review procedures
2. Disclosure on 2 local newspapers	The PIU will disclose the ESMP as required by the Nigeria EIA public notice and review procedures
3. Disclosure at the Oyo State Ministry of Environment and Water Resources	The PIU will disclose the ESMP as required by the Nigeria EIA public notice and review procedures
4. Disclosure at the IUFMP office	The PIU will disclose the ESMP as required by the Nigeria EIA public notice and review procedures
5. Disclosure at the Local Government Office & the host community	The purpose will be to inform stakeholders about the project activities; environmental and social impacts anticipated and proposed environmental and social mitigation measures.
6. Disclosure at the World Bank Info Shop	The ESMP will be disclosed according to the World Bank Disclosure Policy- OP/BP 17.50
7. Disclosure at the FMEnv Zonal Office in Ibadan	The PIU will disclose the ESMP as required by the Nigeria EIA public notice and review procedures

## CHAPTER 7

### PUBLIC / STAKEHOLDERS CONSULTATIONS

#### 7.1 Stakeholders' Meeting

##### *Procedure*

Public consultation has proven to be vital in project conception and implementation. It allows people own the projects and enhances project survival and trust between government and beneficiary community. For this project, we engaged critical stakeholders for the overall success of the project. In order to achieve this, the following procedure was undertaken while engaging the communities.

1. *Pre-consultation:* Initial visitation to the communities ensured familiarities with the Consultant team. During these pre-public consultation meetings, we contacted and engaged representatives of key community actors including executives of landlord associations, community associations, religious organizations, and non-government organizations such as the Red Cross, transporters associations (Okada Riders Association and National Union of Road Transport Workers), community/opinion leaders, people living with disability, women groups and youth groups. These initial meetings were used to prepare the mind of the community ahead of the forum meeting. Key critical stakeholders are vital in building trust and entering the field for public communication and consultations.
2. *Development of Communication plan:* The development of a communication plan for this study was influenced greatly by the pre-consultation meetings. This was important as communication strategies must take into consideration the peculiar characteristics of the audiences. Taking cognizance of the peculiar characteristics of our stakeholders, Yoruba was the main language of communication while English was sparingly used. The use of Yoruba helped us in building more trust as stakeholders were able to relate with what we presented and made valid contributions.
3. *Discussion with Stakeholders:* Further to the above, one-on-one and community meetings, telephone conversations and group discussions were employed in engaging stakeholders. These different strategies enabled us to get more data useful for the execution of the project. Where group discussion took place, we ensured moderation in order to control for dominance. The Consultant socioeconomic team utilized both qualitative and quantitative methods (In-depth interviews, administration of questionnaire as well as key informant interviews).

The project site was visited by the Consultant team, the IUFMP Social Development Specialist and the Engineer, and the relevant MDAs and Local Government representatives. The community forum had women group, representatives of the physically challenged, schools, market men and women, transport unions, social groups, NGOs (Red Cross society), landlord associations, and traditional institutions, among others. This collectivity made the meeting generate diverse issues and robust information as it relates to the socio-economic impacts flooding has on their lives and how the proposed project will affect their livelihoods.

##### *Issues raised and Conclusions*

The public consultation indicated that the socio-economic livelihoods of the communities are negatively affected by flooding. The following are some of the conclusions and issues raised:

1. There was harmony of purpose by the community members at the forum, and everyone who contributed to the discussion spoke as for the entire community.
2. Due to years of unfulfilled promises of construction of affected culvert/bridge, there was trust problem across communities. Hence there is need to build trust across project sites.

3. There was harmony of purpose by the community members at the forum, and everyone who contributed to the discussion spoke as for the entire community.
4. Communities had utilized self-galvanized efforts in reducing adverse impacts of the sites on their livelihoods through periodic contributions.
5. Corruption was identified as responsible of previously poorly constructed culvert/bridges which were not durable. Hence, stakeholders do not want quality of the projects compromised.
6. Communities demand right to grievance and petitions.
7. There was demand for provision of formal garbage and sewage disposal sites to stop dumping of waste in rivers.
8. Communities demand for alternative routes during construction of the new bridge/road infrastructure.

It is expected that the issues raised by stakeholders will be taken into consideration during the implementation of this project. Issues of trust, corruption and poor communication from government to the beneficiary of projects need to be addressed. Trust can be built when communities see execution of projects within the timeframe stipulated and when they are involved in the conception, planning and execution. This is essential for projection development and implementation and gives the feeling of ownership of projects to community. It also has implication for security. This bottom-up approach is suggested. It is expected that the results of the socio-economic impact assessment be communicated to the community through a process of debriefing on results of the study. This will allow the communities to make final input before full project implementation. The summary of the proceedings of the consultation is provided in Table 7.1.

**Table 7.1: Summary of Proceedings of Consultations**

Item	Description
<b>Date of Public Consultation</b>	14 June 2016
<b>Name of Stakeholders (community)</b>	Adekola/Omirin/Olorungunwa Communities

**Key Stakeholders**

Community leaders; executives of landlord associations; women and youth groups; religious groups (Christian and Muslim); opinion groups; representatives of physically challenged; NGOs (Red Cross Society); market women and men; community development associations and councils (CDAs & CDCs); Central Executive of the Progressives (comprising all the communities); IUFMP; relevant State Government officials; Consultant team: experts, research assistants and enumerators.

**Attendance** 88 (visiting teams exclusive)  
**Language of communication** Yoruba (mainly)/English

**Introduction**

The Progressives chairman gave the welcome address.

The Consultant team leader welcomed everyone present at the forum and gave the general overview of the proposed project after introducing the consultant team. He stressed the importance of community consultation for the smooth implementation of the project. He noted that the meeting was for socio-economic impact assessment of the proposed project and how the project would affect individuals and the community as a whole. He pleaded for cooperation of the communities for successful take-off and execution of the project for the development of the community. He also implored them to attend to the research enumerators who are administering questionnaire as part of the assessment.

The IUFMP engineer informed the communities of the designs of the culverts and the access roads that would be constructed. He explained further that Oyo state is funding the project through the help from the World. He assured of quality construction that would last decades.

Issues / Comments raised by the Stakeholders	Response by the Project Officers / Consultant
The overall community chairman pleaded for the implementation of durable project in order to avoid the catastrophic flood which ravaged the community in 2011 during which many lives and properties were lost.	The project engineer assured of the durability of the project to be constructed. He stated that the starting time depends on the completion of necessary studies, which he believes would be soon. The project will be transparently handled while the local government shall also play relevant roles in the project execution.
Comments from members of the communities, including two women, who spoke centered on knowing where the project will be sited, when the project would start and the expected roles from individuals and community.	The Consultant representative stated that work will start from Omirin and Olorungunwa and maybe later from other communities around as determined by the State Government. She pleaded with the community members to cooperate with the study team for the supply of relevant information for the mitigation/ enhancement of anticipated impacts of the project, and to also cooperate later with the construction team.

## 7.2 Community Risk Assessment

**Table 7.2: Hazards in the community**

Hazards	Ranking*
Bad drainage/bridge	1 <sup>st</sup>
Bad roads	2 <sup>nd</sup>
No water supply (pipe borne water and borehole)	3 <sup>rd</sup>
Lack of modern facilities such as medical	4 <sup>th</sup>
No electricity (darkness in the community due to lack of street light)	5 <sup>th</sup>
The topography	6 <sup>th</sup>
No modern markets	7 <sup>th</sup>
Poor transport systems	8 <sup>th</sup>
Okada riders	9 <sup>th</sup>
Heavy/articulated vehicles (due to constructions)	10 <sup>th</sup>

\*These rankings were arrived at after the participants were asked to indicate the problems according to the severity of their impacts on the community

**Table 7.3: Risk Analysis**

Those at risk (ranked)	Why they are at risk
Children	<ol style="list-style-type: none"> <li>Children cannot take care of themselves during flooding incidence and other hazards</li> <li>Children don't have access to phone</li> <li>They may not know when to cross bridge or not during rainfall</li> <li>They fetch water</li> <li>No electricity for them to read</li> <li>Children fall sick easily</li> <li>Children cannot take care of themselves during bad situation</li> </ol>
Women	<ol style="list-style-type: none"> <li>Women are responsible for children</li> <li>Pregnant women face more risk</li> <li>Women are mostly affected by flooding</li> <li>They run errands and go to market</li> </ol>
Men	<ol style="list-style-type: none"> <li>They are the breadwinners</li> <li>Mind not at rest anytime they go out</li> </ol>
<b>When mostly at risk</b>	Rainy seasons
<b>Outcome of risk</b>	<ol style="list-style-type: none"> <li>Falling of electricity poles by trucks</li> <li>Collapse of fences, bridges and electric poles during heavy rainfall</li> </ol>
<b>What is increasing risk</b>	<ol style="list-style-type: none"> <li>Attitude</li> <li>Lack of maintenance culture</li> <li>Lack of preventive measures</li> <li>Poor waste management</li> </ol>

	5. Lack of good policies
	6. Children are not given right of way
	7. No waste disposal facility
<b>How to reduce risk</b>	1. Attitudinal change
	2. National Orientation Agency (NOA) must step up campaign
<b>Existing organizations</b>	
1. Social organizations (e.g., Adekola Legacy Club)	i. Take care of the elderly ii. Free medical outreach iii. Drugs, foods, eye glasses and money iv. Road maintenance
2. Religious groups	i. Muslim (rescue communities) ii. Pentecostal Fellowship of Nigeria (PFN) (women wing; very active)
3. Opinion leaders	
4. Youth groups	i. They fill the potholes ii. Protect the communities iii. They mobilize and create awareness
5. Women religious groups	i. Prayer to support community
<b>Local customs/festivals</b>	
	i. Marriages ii. Naming ceremonies iii. Birthday iv. Religious festivals v. Community support practices vi. Partnership
<b>Gender relations (Women)</b>	1. They support the men 2. They also contribute financially 3. Waste management 4. Women have voice and they also participate in community development

## **CHAPTER 8**

### **SUMMARY AND RECOMMENDATIONS**

The following conclusions and recommendations were presented.

- The contractor and PIU shall coordinate with the Oyo State Federal Road Safety Commission and Oyo State Traffic Management Agency all through pre-construction and construction works on site to ensure that safety is maintained and potential traffic impact managed;
- Design and construct a temporary alternative access bridge and approach road for community members for pedestrian and light traffic usage;
- Install proper lightening and relevant road signage and barriers for safety precautions;
- Community members shall be sensitized and duly informed on the time and duration of civil works through consultations;
- Community members shall be carried along during project implementation and shall be mobilized to provide community security for equipment and personnel working on site;
- Community members shall be given preference for casual labour and semi-skilled labour as much as practicable in order to minimize social problems at the community level;
- The stream banks shall be cleared of vegetation and the width widened appropriately along the project area of influence;
- The silt, vegetation and solid wastes obstructing the stream shall be cleared and evacuated;
- Pre-construction and construction works shall be carried out in an environmentally sustainable and socially responsible and inclusive manner;
- The topography of the approach roads to the bridge as well as side drains shall be taken into consideration during the construction for proper discharge downstream and for the avoidance of sheet erosion;
- Adequate mitigation measures have been proffered for the few negative environmental and social impacts that may occur due to the activities associated with the proposed works, while enhancement measures are proffered for the potential positive impacts;
- Appropriate institutional framework has been drawn up to implement the mitigation measures and the proposed monitoring programmes;
- Therefore the proposed intervention work is doable in an environmentally sustainable and socially responsible and inclusive manner, and it is most desirable because of the obvious environmental, health and socio-economic benefits.

## **REFERENCES**

Federal Environmental Protection Agency (1992): Guidelines and Standards for Environmental Pollution Control in Nigeria 238p.

FEPA (1991): S.I.15 - National Environmental Protection Management of Solid and Hazardous Waste Regulation.

IUFMP (2013): Resettlement Policy Framework

IUFMP (2013): Terms of Reference for Design and Supervision of Priority Structural Works.

IUFMP (2014): Environmental and Social Management Framework for Ibadan Urban Flood Management Project Final Report

IUFMP (2015): Environmental and Social Screening of 14 Priority Sites

IUFMP (2015): Project Implementation Manual

IUFMP (2016): Inception Report for the Preparation of Environmental and Social Management Plans (ESMPs), Environmental and Social Impact Assessments (ESIAs) and Resettlement Action Plans (RAPs) for Ten (10) Priority Sites

IUFMP (2016): Terms of Reference for the Preparation of Environmental And Social Management Plans (ESMPs), Environmental and Social Impact Assessments (ESIAs) and Resettlement Action Plans (RAPs) for Ten (10) Priority Sites

IUFMP (2016): Detailed Engineering Design, Preparation of Tender Documents and Construction Supervision for Twelve (10+2) Priority Sites in Ibadan, Draft Final Report, December 2016

World Bank (1996): Environmental Performance Monitoring and Supervision Update No 14

World Bank (1999): Environmental Management Plan , OP 4.01 - Annex C

## **ANNEX A: BID SPECIFICATIONS FOR ENVIRONMENTAL MANAGEMENT FOR CONSTRUCTION CONTRACTS**

### **A-1: Construction Impact Management Plan**

In order to reduce the impact of the construction activities on local communities and the environment, the Construction Contractor shall implement the following Sub-Plans in accordance with the following stipulations:

#### **Erosion and Sedimentation**

Site activities shall be carefully managed in order to avoid site erosion and sedimentation of downstream waterways. In order to minimize negative erosion impacts in the project area, the following activities shall be carried out by the Contractor:

- Erosion and sedimentation shall be controlled during the construction. Areas of the site not disturbed by construction activities shall be maintained in their existing state.
- Disturb as little ground area as possible; stabilize these areas as soon as possible, control drainage through the area, and trap sediment onsite. Install erosion control barriers around perimeter of cuts, disposal pits, and roadways.
- Slope works and earth moving/excavation shall be conducted in order to minimize exposure of the soil surface both in terms of area and duration. Temporary soil erosion control and slope protection works shall be carried out in sequence to construction.
- Conserve topsoil with its leaf litter and organic matter, and reapply this material to local disturbed areas to promote the growth of local native vegetation.
- Apply local, native grass seed and mulch to barren erosive soil areas or closed construction surfaces.
- Apply erosion control measures before the rainy season begins, preferably immediately following construction. Install erosion control measures as each construction site is completed.
- In all construction sites, install sediment control structures where needed to slow or redirect runoff and trap sediment until vegetation is re-established. Sediment control structures include windrows of slash, rock berms, sediment catchment basins, straw bales, brush fences, and silt fences.
- Control water flow through construction sites or disturbed areas with ditches, berms, check structures, live grass barriers, and rock.
- The ground surface at the construction site offices shall be concreted or asphalted in order to minimize soil erosion.
- Erosion control measures shall be maintained until vegetation is successfully re-established.
- Water shall be sprayed as needed on dirt roads, cuts, fill material and stockpiled soil to reduce wind-induced erosion and dust, and
- Larger changes in the landscape from quarries, tunnel spoil tips, etc. should be landscaped and replanted, both to reduce erosion problems and to reduce the visual impact of construction.

#### **Particulate Emissions and Dust**

The Contractor shall propose methods and actions to control dust resulting from construction related activities, crushing and concrete batching plants, earthworks including road construction, embankment and channel construction, haulage of materials and construction work camps. In particular the Contractor shall undertake the following:

- Minimize production of dust and particulate materials at all times, to avoid impacts on surrounding communities, and especially to vulnerable people (children, elderly people).
- Time removal of vegetation to prevent large areas from becoming exposed to wind.
- Place screens around construction areas to minimize dust proliferation, paying particular attention to areas close to local communities.
- Spray water as needed on dirt roads, cut areas and soil stockpiles or fill material. Spraying shall be carried out in dry and windy days, at least twice a day (morning and afternoon). The frequency of spraying near local communities shall be increased as needed.
- Pave access roads with gravel in the sections which near the communities and other sensitive receptors to reduce generation of air-borne dust.
- Provide an adequate ventilation system and other measures to control concentration of air pollutants within tunnels.
- Transportation of materials by vehicles and construction of access roads shall be properly designed. For example, the access road can be constructed and paved by concrete/asphalt, or laid with small graded rocks, prior to major earthworks which may require transportation of substantial amount of materials on-site and off-site.
- Ensure adequate maintenance of all vehicles. Construction plant/vehicles that generate serious air pollution and those which are poorly maintained shall not be allowed on site.
- Transport of chemicals or materials such as cement, sand and lime shall be covered entirely with clean impervious material to ensure that these materials shall be contained. Overflow of material shall be avoided; and
- The exhaust gases from construction machinery and vehicles are accepted. However, the engines shall be inspected and adjusted as required to minimize pollution levels.

## **Noise**

To minimize noise the Contractor shall:

- Maintain all construction-related traffic on project access roads at established speed limits.
- Maintain all on-site vehicle speeds at or below 30 kph, or otherwise designated.
- To the extent possible, maintain noise levels associated with all machinery and equipment at or below 90 db.
- In sensitive areas (including residential neighbourhoods, hospitals, rest homes, schools, etc.) more strict noise abatement measures may need to be implemented to prevent undesirable noise levels.
- Apply proper measures to minimize disruptions from vibration or noise coming from construction activities.
- Design a transportation schedule for entry of construction materials to minimize the adverse impact on residents, as well as the traffic on the existing roads. The transportation vehicles shall be required to slow down and banned from using horns when passing sensitive areas. Transportation during peak hours should be minimized. The Contractor shall provide the transportation route in advance to the Engineering Supervisor.
- Maintain the construction equipment in its best operating conditions and lowest noise levels possible.
- Use temporary noise barriers to minimize the noise caused by construction equipment;
- Provide hearing protection to workers who must work with highly noisy machines such as piling, explosion, mixing, etc., for noise control and workers protection.
- Areas for the storage of fuel or lubricants fenced and have a compacted/impervious floor or other surface to prevent the escape of accidental spillage of fuel and/or lubricants from the site. Surface water drainage from fenced areas shall be discharged through an oil skimmer or other appropriate device to remove hydrocarbons. Empty fuel or oil drums may not be stored on site.
- The construction supervision team shall be equipped with portable noise detection devices to monitor the noise level at the sensitive receptors.
- Materials leaving the construction site shall be transported during non-peak hours in order to minimize traffic noise due to the increase in traffic volumes.
- Use of properly designed silencers, mufflers, acoustically dampened panels and acoustic sheds or shields, etc. shall be made. Mufflers and other noise control devices shall be repaired or replaced if defective.
- Use of electric-powered equipment when applicable instead of diesel-powered or pneumatic-powered equipment.
- Equipment known to emit strong noise intensity in one direction, shall when possible, be oriented to direct noise away from nearby sensitive receptors.
- Machines and equipment that may be in intermittent use shall be shut down between work periods or throttled down to a minimum operation.

### ***Night-time Construction Noise Mitigation***

Although in general, night-time construction shall be banned near sensitive receptors, some construction may still occur for technical and other reasons (e.g., bridge piles required and continued around clock concrete pouring). Because night time construction, if occurring near local communities, will result in significant impacts to residents and other sensitive receptors, the following special measures shall be taken during the construction phase:

- People living within potentially impacted areas shall be notified ahead of time of the length and noise intensity of the proposed night-time construction. Residents shall be informed as to why night construction is necessary and they shall be provided with the mitigation measures that are going to be implemented to obtain their understanding. These residents shall be allowed to express their concerns, difficulties, and suggestions for noise control prior to the commencement of night time construction. These concerns shall be addressed and suggestions adopted where appropriate;
- Concrete batching plants, generators and other stationary equipment shall be carefully placed as far away from local communities to reduce noise impacts from these machines. Where possible, municipal power supply shall be used for night-time construction as diesel generators are extremely noisy and avoiding their use is the best mitigation possible.
- Equipment with lower noise levels shall be used for concrete pouring operations, which may require 24 hour non-stop operation.
- Temporary noise barriers shall be installed at the appropriate locations to avoid night-time noise impacts, and
- Notification boards shall be posted at all construction sites providing information about the project, as well as contact information about the site managers, environmental staff, telephone numbers and other contact information so that any affected people can have a channel to voice their concerns and suggestions.

### **Earthworks, Cut and Fill Slopes**

The contractor shall ensure that the following procedures are undertaken:

- All earthworks shall be properly controlled, especially during the rainy season.
- The Contractor shall maintain stable cut and fill slopes at all times and cause the least possible disturbance to areas outside the prescribed limits of the works.
- The Contractor shall complete cut and fill operations to final cross-sections at any one location as soon as possible and preferably in one continuous operation to avoid partially completed earthworks, especially during the rainy season.

- In order to protect any cut or fill slopes from erosion, in accordance with drawings, cut off drains and toe-drains shall be provided at the top and bottom of slopes and be planted with grass or other plant cover. Cut off drains should be provided above high cuts to minimize water runoff and slope erosion.
- Any excavated cut or unsuitable material shall be disposed of in designated disposal areas as agreed to by the Supervisory Engineer, and
- Disposal sites should not be located where they can cause future slides, interfere with agricultural land or any other properties, or cause runoff from the landfill towards any watercourse. Drains may need to be dug within and around the landfills, as directed by the Supervisory Engineer.

### **Stockpiles and Borrow Pits**

The Contractor shall prepare and overall Stockpiles and Borrow Pits Management Plan for the

total works. Operation of a new borrowing area, on land, in a river, or in an existing area, shall be subject to prior approval of the Environmental Supervisor, and the operation shall cease if so instructed by the Supervisory Engineer.

Borrow pits shall be prohibited where they might interfere with the natural or designed drainage patterns. River locations shall be prohibited if they might undermine or damage riverbanks, or carry too much fine material downstream.

The location of crushing plants shall be subject to the approval of the Supervisory Engineer, and not be adjacent to environmentally sensitive areas, or to existing residential settlements, and shall be operated with approved fitted dust control devices.

Rock or gravel taken from a river shall be far enough removed to limit the depth of material removed to one-tenth of the width of the river at any one location, and not to disrupt the river flow, or damage or undermine the riverbanks.

The Plan shall include:

- A map showing the extent of the area to be developed.
- A method statement defining the proposed working methods.
- The proposed access and haulage routes between the borrow pits and the destination for the extracted materials.
- A justification for the quantities of materials to be extracted, an estimation of the waste material to be generated and disposal details for such waste materials.
- Details of the measures taken to minimize the borrow pit areas and their visual impact on the surrounding area, and
- Details of the measures to be taken for the long-term rehabilitation of the borrow pit areas in order to avoid situations that could constitute a threat to health and safety and cause environmental degradation.

In general terms, the Contractor shall:

- Identify and demarcate locations for stockpiles and borrow pits, ensuring that they are 15 meters away from critical areas such as steep slopes, erosion-prone soils, and areas that drain directly into sensitive water bodies.
- Limit extraction of material to approved and demarcated borrow pits.
- Stockpile topsoil when first opening the borrow pit. After all usable borrow has been removed, the previously stockpiled topsoil should be spread back over the borrow area and graded to a smooth, uniform surface, and adequately sloped for drainage. On steep slopes, benches or terraces may have to be established to help control erosion.
- Excess overburden should be stabilized and re-vegetated. Where appropriate, organic debris and overburden should be spread over the disturbed site to promote revegetation. Natural re-vegetation is preferred to the best extent practicable.
- Existing drainage channels in areas affected by the operation should be kept free of overburden.
- Once the job is completed, all construction -generated debris should be removed from the site to an approved disposal location.
- The Contractor shall ensure that all borrow pits used are left in an appropriate condition with stable side slopes, re-establishment of vegetation, restoration of natural water courses, avoidance of flooding of the excavated areas wherever possible so no stagnant water bodies are created which could breed mosquitoes, and
- When the borrow pits or the local depressions created by the construction activities *cannot be refilled or reasonably drained, the Contractor shall consult with the local community to determine their preference for reuse* such as fish farming or other community purposes.

### **Disposal of Construction Waste**

The Contractor shall carry out the following activities:

- Establish and enforce daily site clean-up procedures, including maintenance of adequate disposal facilities for construction debris.
- Debris generated due to the dismantling of the existing structures shall be suitably reused, to the best extent feasible (e.g. as fill materials for embankments). The disposal of remaining debris shall be carried out only at sites identified and approved by the Supervisory Engineer. The Contractor should ensure that these sites (a) are not located within designated forest areas; (b) do not impact natural drainage courses; and (c) do not impact endangered/rare flora. Under no circumstances shall the Contractor dispose of any material in environmentally sensitive areas.

- In the event any debris or silt from the sites is deposited on adjacent land, the Contractor shall immediately remove such, debris or silt and restore the affected area to its original state to the satisfaction of Supervisory Engineer.
- All arrangements for transportation during construction including provision, maintenance, dismantling and clearing debris, where necessary, will be considered incidental to the work and should be planned and implemented by the contractor as approved and directed by the Supervisory Engineer.
- Consult with local communities, if any, living close to spoil disposal sites that may be affected. The consultation shall provide local stakeholders with detailed information of the potential spoil disposal site, and provide an opportunity for them to express their opinions and concerns with the proposed plans. Information and feedback from the consultation process shall be incorporated into the final design for each spoil disposal site.
- Include provisions for incorporating the most appropriate stabilization techniques for each disposal site.
- Assess risk of any potential impact regarding leaching of spoil material on surface water.
- Include an appropriate analysis to determine that the selected spoil disposal sites do not cause unwanted surface drainage, and
- Stabilize spoil disposal sites to avoid erosion in accordance with the requirements of the Landscape and Re-vegetation Plan.

#### **A-2: Other Management Plans**

The contractor shall be responsible for preparing the following management plans in accordance with the stipulated terms of reference:

##### **Waste Management Plan**

During the construction stage, the Contractor shall prepare a Waste Management Plan before commencement of project works. The Plan shall include:

##### **Water and Wastewater**

- A review of the preliminary site drainage design prepared during the detailed design.
- An update of the preliminary design based on the actual construction program and site specific conditions (e.g. the geographical conditions, location of slopes and the nature of construction work).
- Detailed design including drawings, location maps, specifications of drainage collection channels and wastewater treatment facilities.
- Proposed discharge locations and treatment standards.
- A detailed implementation program of the proposed drainage system.
- As part of the design of the site drainage system, surface runoff within the construction site shall be diverted in order to avoid flushing away soil material and the water is treated by device such as sediment trap before discharge.
- Domestic sewage from site offices, toilets and kitchen shall either be collected by a licensed waste collector or treated by on-site treatment facilities. Discharge of treated wastewater must comply with the discharge limits according to National regulations.
- Prior to the rainy season, all exposed surfaces and slopes shall be properly covered or landscaping shall be provided to minimize run-off of sediment laden. Slope protection can be carried out in sequence to construction and in advance of the rainy season.
- Drainage control devices such as sediment traps shall be installed at each discharge outlet, and they shall be cleaned regularly, and
- Chemical toilets can be provided on each work site employing 5 workers or more.
- At least one toilet shall be installed per 25 workers. Domestic sewage collected from the site office and chemical toilets shall be cleaned up on regular basis. Only licensed waste collectors shall be employed for this disposal. The sludge shall be treated according to the requirements of the Contractor's Waste Management Plan.

##### **Solid Wastes**

Wastes such as those listed below are expected due to construction activities:

- Surplus excavated materials requiring disposal due to earth moving activities and slope cutting.
- Disposal of used lumber for trenching works, scaffolding steel material, site hoarding, packaging materials, containers of fuel, lubricant and paint.
- Waste generated by demolition of existing houses / buildings affected by the project or breaking of existing concrete surfaces.
- Waste from on-site wastewater treatment facility (e.g. treatment of bentonite from tunneling works by sedimentation process), and
- Domestic waste generated by construction workers, construction campsite and other facilities.

The above wastes must be properly controlled through the implementation of the following measures:

- Minimize the production of waste that must be treated or eliminated.

- Identify and classify the type of waste generated. If hazardous or chemical wastes are generated, proper procedures must be taken regarding their storage, collection, transportation and disposal. (See Emergency Plan for Hazardous Materials and Chemical Waste Management Plan).
- Identify and demarcate disposal areas clearly indicating the specific materials that can be deposited in each, and
- Control placement of all construction waste (including earth cuts) to approved disposal sites (>300 m from rivers, streams, lakes, or wetlands). Collect and recycle and dispose where necessary in authorized areas all of garbage, metals, used oils, and excess material generated during construction, incorporating recycling systems and the separation of materials.

The Contractor shall make a commitment to waste recycling and re-use methods in consideration of the following;

- A method statement on waste recycling, re-use and minimization of waste generation.
- Excavated material shall be re-used on-site or the nearby road segment / other projects as far as possible in order to minimize the quantity of material to be disposed of.
- Recyclable materials such as wooden plates for trench works, steel, scaffolding material, site holding, packaging material, etc. shall be collected and separated on-site from other waste sources. Collected recyclable material shall be re-used for other projects or sold to waste collector for recycling, and
- Collected waste shall be disposed of properly through a licensed waste collector.

### **Pollution Prevention Plan**

#### ***Emergency Plan for Hazardous Materials***

If the construction site is expected to have or suspected of having hazardous materials (chemicals, asbestos, hydrocarbons, or other similar hazardous materials), the Contractor will be required to prepare a Hazardous Waste Management Plan and Emergency Response Plan to be approved by the Environmental Supervisor. Removal and disposal of existing hazardous wastes in project sites should only be performed by specially trained personnel following national or provincial requirements, or internationally recognized procedures.

The Contractor shall:

- Make the Hazardous Waste Management Plan available to all persons involved in operations and transport activities;
- Hazardous waste (or chemical waste) shall be properly stored, handled and disposed of in accordance with the local legislative requirements. Hazardous waste shall be stored at designed location and warning signs shall be posted;
- Inform the Environmental Supervisor, or Construction Supervisor of any accidental spill or incident in accordance with the plan;
- Prepare a companion Emergency Response Plan outlining all procedures to be undertaken in the event of a spilled or unplanned release;
- Initiate a remedial action following any spill or incident; and
- Provide a report explaining the reasons for the spill or incident, remedial action taken, consequences/damage from the spill, and proposed corrective actions. The Emergency Plan for Hazardous Materials shall be subsequently updated and submitted to the PEO for no objection.

#### ***Chemical Waste***

During construction there will be a potential for pollution to adjacent habitat areas and watercourses caused by chemical wastes such as spent waste oil, spent lubricant, contaminated soil material due to leakage of hydraulic oil, fuel from construction plant or vehicles, etc.

The following measures shall be put into place in order to minimize the damage caused by chemical waste:

- All refueling of heavy equipment and machinery shall be undertaken by a service vehicle to prevent any spillage or contamination by chemical wastes such as maintenance oils, lubricants, etc.
- All the fuel and hazardous material storage shall be adequately enclosed to prevent any spillage problems;
- Storm water runoff from open workshops, repair areas, and enclosed storage areas shall be collected and treated in hydrocarbon separation pits/tanks before discharge to drains and waterways.
- All explosives shall be transported, stored and handled in accordance with applicable laws and good design engineering and constructions practices. The contractor shall provide details of proposed storage and security arrangements, and
- Pesticides shall be packaged, labeled, handled, stored and disposed of according to National standards .

#### ***Maintenance of Construction Equipment***

The Contractor shall:

- Identify and demarcate equipment maintenance areas (>15m from rivers, streams, lakes or wetlands). Fuel storage shall be located in proper areas and approved by the PEO.
- Ensure that all equipment maintenance activities, including oil changes, are conducted within demarcated maintenance areas; never dispose spent oils on the ground, in water courses, drainage canals or in sewer systems, and

- All spills and collected petroleum products shall be disposed of in accordance with standard environmental procedures/guidelines. Fuel storage and refilling areas shall be located at least 100m from all cross drainage structures and important water bodies.

### **A-3: Safety During Construction**

The Contractor's responsibilities include the protection of every person and nearby property from construction accidents. The Contractor shall be responsible for complying with all national and local safety requirements and any other measures necessary to avoid accidents, including the following:

- Present details regarding maximum permissible vehicular speed on each section of road;
- Establish safe sight distance in both construction areas and construction camp sites;
- Place signs around the construction areas to facilitate traffic movement, provide directions to various components of the works, and provide safety advice and warning. All signs shall be in English and the local language;
- Estimate maximum concentration of traffic (number of vehicles/hour);
- Be held responsible for any damage caused to local roads and bridges due to the transportation of excessive loads, and shall be required to repair such damage;
- Not use any vehicles, either on or off road with grossly excessive, exhaust or noise emissions. In any built up areas, noise mufflers shall be installed and maintained in good condition on all motorized equipment under the control of the Contractor;
- Carefully and clearly mark pedestrian-safe access routes;
- If school children are in the vicinity, include traffic safety personnel to direct traffic during school hours;
- Maintain a supply for traffic signs (including paint, easel, sign material, etc.), road marking, and guard rails to maintain pedestrian safety during construction;
- Conduct safety training for construction workers prior to beginning work;
- Provide personal protective equipment and clothing (goggles, gloves, respirators, dust masks, hard hats, steel-toed boots, etc.) for construction workers and enforce their use;
- Provide post Material Safety Data Sheets for each chemical present on the worksite;
- Require that all workers read, or are read, all Material Safety Data Sheets. Clearly explain the risks to them and their partners, especially when pregnant or planning to start a family. Encourage workers to share the information with their physicians, when relevant;
- Ensure that the removal of asbestos-containing materials or other toxic substances be performed and disposed of by specially trained workers;
- During heavy rains or emergencies of any kind, suspend all work.

### **A-4: Environmental Training for Construction Workers**

During construction there will be a potential for workers to damage protected areas and waterways adjacent to camps and work areas. The Contractor shall prepare an Environmental Training Plan for all construction workers: the Plan shall address the following items:

- All Contractor's employees shall be required to comply with environmental protection procedures and they shall be able to provide evidence that they attended the training sessions detailed in the Plan;
- The Plan shall educate all construction workers on the following issues but not limited to them: fire arm possession, traffic regulations, illegal logging and collection of non-timber forestry products, hunting and fishing restrictions, waste management, erosion control, health and safety issues, all prohibited activities, the Code of Conduct requirements and disciplinary procedures, and general information on the environment in which they will be working and living;
- Establishment of penalties for those who violate the rules; and
- Proposed methods for conducting the training program, which shall include formal training sessions, posters, data in newsletters, signs in construction and camp areas and 'tool box' meetings.

## ANNEX B: QUESTIONNAIRE

### HOUSEHOLD QUESTIONNAIRE FOR THE PREPARATION OF ENVIRONMENTAL AND SOCIAL IMPACT ASSESSMENT (ESIA) AND ENVIRONMENTAL AND SOCIAL MANAGEMENT PLAN (ESMP) FOR THE IUFMP 10 PRIORITY SITES

Ibadan Urban Flood Management project (IUFMP) that aims at developing a long-term flood risk management framework by initiating risk assessment, community awareness, and providing enough flexibility in the project design to make changes based on learning.

This interview forms part of the Environmental and Social Impact Assessment and Environmental and Social Management Plan (ESMP) of the project. We need your cooperation in answering the questions asked below. Your answers will be treated as confidential.

#### SECTION A: IDENTIFICATION AND BACKGROUND CHARACTERISTICS

A1	LGA:		
A2	Name of Town/City/ Community:		
A3	Project location		
<b>NO.</b>	<b>QUESTION AND FILTERS</b>	<b>CODING CATEGORIES</b>	<b>CODES</b>
A4	Stratum	Urban	1
		Rural	2
A5	Age Last Birthday:		
A6	Gender of Respondent	Male	1
		Female	2
A7	Marital Status	Never Married	1
		Married	2
		Separated	3
		Divorced	4
		Widow	5
A8	What religion do you practice?	Christian	1
		Muslim	2
		Traditional	3
		Others Specify	4
A9	Highest Educational Attainment	No Formal	1
		Primary School Not Completed	2
		Primary School Completed	3
		Secondary School Not Completed	4
		Secondary School Completed	5
		Post Secondary Education	6
		Koranic Education	7
A10	Primary occupation of respondents	Civil servants	1
		Farming	2
		Fishing	3
		Artisan	4
		Trading	5
		Professional	6
		Retired	7
		Unemployed	8
		Others Specify	9
A11	Secondary occupation of respondents	Civil servants	1
		Farming	2
		Fishing	3
		Artisan	4
		Trading	5
		Professional	6
		Retired	7
		Others Specify	8
A12	Estimated monthly income from primary occupation		

Environmental and Social Management Plan (ESMP) of Olorungunwa Culvert – Poat Area (Omi River)

A13	Estimated monthly income from secondary occupation			
A14	How long have you lived in this community (Years)			
A15	Did you receive any financial or in-kind support from relatives, friends or charitable organizations in the last 12 months?	Yes	1	
		No	2	
A16	If YES, complete the following:			
	<b>Source of financial support</b>	<b>Total amount in cash/kind received in the last 12 months</b>		
	1. Relative & family member	₦		
	2. Friends	₦		
	3. Charitable organisations	₦		
	4. Mutual support groups	₦		
A17	What sort of housing does your household live in?	Bungalow	1	
		Duplex	2	
		Detached	3	
		Semidetached	4	
		One room apartment	5	
		Self-contain	6	
		Tent	7	
A18	Type of materials used for your house	Wood	1	
		Brick/Mud	2	
		Cement Block	3	
		Plastered brick/mud	4	
		Plastered cement block	5	
		Any other, specify	6	
A19	Source of drinking water for members of your household	Piped into house	1	
		Piped into yard or plot	2	
		Public tap	3	
		Tubewell/borehole with pump	4	
		Protected dug well	5	
		Protected spring	6	
		Rainwater collection	7	
		Bottled water	8	
		Unprotected dug well	9	
		Unprotected spring	10	
		Pond, river or stream	11	
		Tanker-truck, vendor	12	
		Other	13	
A20	What kind of toilet facility do members of your household usually use?	Flush or pour flush toilet	1	
		Pit latrine	2	
		Composting toilet	3	
		Bucket toilet	4	
		No facility/Bush field	5	
		Others, specify	6	
A21	Estimated Extra-expenses due to culvert/bridge Collapse	Below ₦ 10,000	1	
		₦ 11,000-20,000	2	
		₦ 21,000-30,000	3	
		₦ 31,000-40,000	4	
		₦ 41,000-50,000	5	
		₦ 51,000 and above	6	
A22	Perceptions on present socio-economic status due to flooding and culvert collapse	Good	1	
		Fair	2	
		Deplorable	3	
		Hopeless	4	
		Other specify	5	
<b>SECTION B: AVAILABILITY OF AMENITIES AND WASTE DISPOSAL METHOD</b>				
B1	How would you describe the condition of the following amenities in your community?			
	<b>Amenities</b>	<b>Good</b>	<b>Fair</b>	<b>Poor</b>
	Roads to the community			
	Roads within the community			
	Schools in the community			

	Public Health Institutions			
	Potable Water			
	Public Electricity			
	Communication facilities (Postal Service, Telephone)			
	Public recreation facilities			
B2	What are the sources of electricity supply used by your household? <b>(Please Tick as appropriate)</b>	Hurricane Lamp Rechargeable Lamp Private Generators Company operating in your community IBEDC (National Grid)	1 2 3 4 5 6	
B3	What are the source of fuel you used for cooking in your household? <b>(Please Tick as appropriate)</b>	Firewood Charcoal Kerosine Gas Electricity Saw dust Others, specify	1 2 3 4 5 6 7	
B4	How do you dispose your household waste? <b>(Tick all that apply)</b>	Burying Bush Burning Open dump Organised Collection by private organisation Organised Collection by government Dumped in the nearby river channel Dumped in the nearby gutter Others, Specify.....	1 2 3 4 5 6 7 8 9 10	
B5	Please rate the level of effectiveness of solid waste management in your community?	Very effective Fairly effective Not effective	1 2 3	
<b>SECTION C: FLOODING, CULVERT/BRIDGE AND IMPACTS</b>				
C1	What has been the impact of the flood event on road infrastructure	Wash the road away Cause pot holes Cut off the road completely Others, specify.....	1 2 3 4	
C2	What has been the impact of the flood event on bridge/culvert infrastructure	Wash off the bridge Collapsed the bridge Undermine/Weaken the bridge Others, Specify.....	1 2 3 4	
C3	What has been the impact of the flood event on accessibility to the community?	Hinders movement Block access completely Block access for some time Block vehicular movement Others specify.....	1 2 3 4 5	
C4	State the effect of the flooding and culvert/bridge with respect to the following aspects			
	<b>Socio-economic aspects</b>	<b>Highly Negative</b>	<b>Negative</b>	<b>No Effect</b>
	1. Livelihoods			
	2. Assets			
	3. Housing			
	4. Health			
	5. Education			
	6. Production/productivity			
	7. Income earning/profit			
	8. Electricity supply			
	9. Access to safe water source			
	10. Ease of movement			
	11. Displacement			
	12. Ease of access to neighbouring communities			
13. Others specify				

Environmental and Social Management Plan (ESMP) of Olorungunwa Culvert – Poat Area (Omi River)

C5	Please, indicate effect of flooding and culvert/bridges collapse on the following categories of people:				
	<b>Category of people</b>	<b>Affected</b>	<b>Less Affected</b>	<b>No difference</b>	
	1. Children				
	2. Youth				
	3. Adult				
	4. The Elderly				
	5. Women				
C6	Describe the level of awareness about this project in your community?	Very aware	1		
		Moderately aware	2		
		Not aware	3		
		C7	What positive impacts do you think the project will bring to the community ( <b>Tick as many as applicable</b> )?	Increase in employment opportunity	1
				Increase in land price	2
				More value for local product	3
				Better infrastructure Facility	4
C8	What negative impacts do you think the project will bring to the community ( <b>Tick as many as applicable</b> )?	Increase in business opportunity.	5		
		Others Specify	6		
		C9	In what ways do you think the construction will affect Okada riders in this community?	Pressure on existing infrastructure	1
				Influx of population	2
				Conflict with outsiders	3
Increase in antisocial elements	4				
C10	In what ways do you think the construction will affect Tricycle operators in this community?	Others Specify	5		
		Improve their business	1		
		Reduce their business	2		
		Will have no effect	3		
		C11	In what ways do you think the construction will affect Car/Bus drivers in this community?	Improve their business	1
Reduce their business	2				
Will have no effect	3				
C12	Please, indicate effect of project on the following categories of people:				
	<b>Category of people</b>	<b>Affected</b>	<b>Less Affected</b>	<b>No difference</b>	
	1. Children				
	2. Youth				
	3. Adult				
	4. The Elderly				
	5. Women				
6. The Handicapped					
C13	How will the project affect school children?	Stop them from going to school	1		
		Make them go late to school	2		
		Can cause injury while going to school	3		
		Make them return late from school	4		
		Have no effect	5		
C14	What effect will the project have on the elderly?	Disrupt their movement	1		
		Cause injury	2		
		Disallow relatives from visiting	3		
		Have no effect	4		
C15	What effect will the project have on pregnant women?	Deny access to ante natal clinic	1		
		Cause delivery at home	2		
		Cause injury	3		
		Have no effect	4		
C16	What effect will the project have on the handicap/visually impaired?	Impaired movement	1		
		Cause injury	2		
		Have no effect	3		
C17	What sort of transport does your family own?	Bicycle	1		
		Motorcycle	2		
		Tricycle	3		
		Car	4		
		Truck	5		
		Bus	6		
		Others, Specify.....	7		
C18	What mode of transport do you frequently	Bicycle	1		

	use?	Motorcycle Tricycle Car Truck Bus Others, Specify.....	2 3 4 5 6 7
<b>SECTION D: COPING STRATEGIES</b>			
	Please describe the coping strategy(ies) adopted by you and your household with respect to the effect of flood and culvert collapse on the following. Indicate effectiveness of coping strategies. Codes: very effective(1), effective (2) Not effective (3)		
	<b>Effect of Flood and Culvert collapse</b>	<b>Coping Strategy(ies)</b>	<b>Effectiveness</b>
			<b>1</b> <b>2</b> <b>3</b>
D1	Constrained Access to means of Livelihood	1. Adopt low profile living standard 2. Rely on neighbours/friends/relations 3. Rely on Government relief materials 4. Others (Specify)	
D2	Lack of access to economic assets	1. Rely on menial jobs 2. Adopt low profile living standard 3. Rely on neighbours/friends/relations 4. Others (Specify)	
D3	Damage to Dwelling Unit	1. Stay in poor quality housing 2. Squatting 3. Staying with neighbours/relations/friends 4. Others (Specify)	
D4	Constrained Access to health facilities	1. Rely on chemist shops/drug vendors 2. Rely on herbs /other traditional remedies 3. Rely on religious homes/spiritual options 4. Others (Specify)	
D5	Constrained access to educational facilities	1. Children abandoned schooling 2. Children sent to distant schools outside the community 3. Irregular school attendance by children 4. Others (Specify)	
D6	Income earning/Profit making	1. Adopt low profile living standard 2. Rely on neighbours/friends/relations 3. Rely on Government relief materials 4. Others (Specify)	
D7	Poor state of electricity supply	1. Rely on Generating set/Touch light/Rechargeable lamp 2. Rely on candle 3. Rely on oil lamp 4. Others (Specify)	
D8	Constrained Access to improved water facility	1. Tanker supply/Water vendor 2. Well 3. Bore-hole 4. Rain water 5. River/Stream/Spring 6. Dugout/Pond/Lake/Dam/Pool 7. Others (Specify)	

**Thank you for your cooperation**

## ANNEX C: MINUTES OF STAKEHOLDER'S MEETING

### IBADAN URBAN FLOOD MANAGEMENT, IBADAN, OYO STATE Report on Stakeholders' Forum 14<sup>th</sup> June, 2016

The first stakeholders' forum was held at Adekola/Omirin/Olorungunwa communities in Oluyole Local Government Area in KSK hotel.

The meeting was slated for 10am and by 10:30am a substantial numbers of stakeholders comprising of community leaders, landlords, different religious leaders, social groups, civic groups and some community members are already seated. As at this time the consultants, government officials, enumerators, experts, research assistants are all around in the venue as well.

The meeting commenced at exactly 11:14am after every necessary stakeholders expected from all parties are sure to have been seated with a prelude by the MC. As the MC was giving the prelude, attendance was been taken consecutively.

Opening prayer was done by representatives from both identified religions (Islam and Christian). Chief Imam Bello represented the Islamic religion while Bishop Dr. A.O. Oyewole represented the Christian religion and they both gave the opening prayers one after the other.

Some key members were called to the high table and they are introduced to all and sundry present at the forum. The MC being a community member introduced and recognized the key members of the community called to the high table and some sitting at the floor while Dr. OludayoTade who is the Public consultant facilitator officer introduced the project actors to the community.

Those introduced are the overall community chairman, the chairman of the 16 progressive communities, chairman of each of the community involved, Egbeda and Ajowa Community Development Council (CDC) chairmen with their secretaries, all other executive members of the communities, the chief consultant/team leader (Prof. Gbenle), Assistant consultant (Mr. Desmond), Dr. Oni, Dr. Olorunfunmi Felix, Dr. MuyiwaAdebowale, MrsOluwagbuyi, Mrs. A.A. Dada, Eng. TajudeenAkanbi among others.

Welcome address was given by the progressive chairman in the person of Mr. Adigun. In his welcome address he welcomed and thanked the community members for their presence and the project actors for organizing the interactive session and he finalized his address by making it known to the project actors that the Adetola community comprises of 16 minor communities which start from Old Ife Road all down to Aba Otun.

Professor Gbenle was called upon as the chief consultant to give overview of the proposed project. He started by thanking every community members present for honouring their invitation to the forum. He told them the reason why they call for the forum which is for them to have social interaction with the community members either directly or indirectly and this is for every step of the project to go smoothly. Though, like another 2 or 3 more of such forum would still be done but they are starting with this one which is for socio-economic assessment/impact of the proposed project on individuals and the community as a whole. He concluded his speech by pleading to the entire community to cooperate with them for the success and accomplishment of the project to be achieved for the development of the community.

Engineer TajudeenAkanbi, the project engineer was called to speak on the proposed project. He stood on existing protocol and introduced the proposed project to the community members, how it is going to be done and why it is necessary to be done. He buttressed the necessity of the project by making reference to the 2011 flood crises. He explained further that Oyo state is funding the project through the help from the World Bank and that the World Bank representative is also in the team for proper monitoring and evaluation. He concluded his speech by telling them that the reason for this interactive session is for the community members and the project actors to decide on the *modus oparandiof* how the project can be achieved and how every party involved would be satisfied after at the completion of the project.

#### Questions, answers and clarifications

The overall community chairman in person of Mr. Adeosun pleaded to everyone on time management as they are about to ask questions. He said any one asking question should make sure the question is not repetitive, should not be sentimental or for selfish interest and should avoid any form of controversies. We should endeavor to coordinate ourselves properly and cooperate with ourselves for oneness and development of the entire community. He went further to plead with the experts, consultants and engineers on seat to please make

sure they do everything humanly possible to do a long and everlasting project to avoid the kind of flood crises that happened in year 2011 that so many lives and properties were lost.

Mr. Alfa Nurudeen- a community member asked a question on when the work on the project is starting and what are the specific roles expected by the project actors from the community or individuals in the community?

AlhajiOlalomi- an elder state man in the community pleaded that the Olorunwa road should be considered for repair for betterment and long lasting of the culvert they proposed doing and further asked which of the communities are benefitting from this proposed project?

The MC called for response to these questions and Eng. Tajudeen gave responses to the questions. He started by saying for the timing of 'when' no one among the team can give an answer to that because no any stipulated date yet but what he is very sure of is that the work will be done and it would commence as soon as possible.

For the bridges to be constructed, the flow of the flood will determine it and other factors needed to be in consideration shall be considered for the betterment of the proposed bridge and culvert. All local governments are consulted and carried along in all these processes and it is not for any other thing than for involvement and transparency.

On the project quality, he affirmed that they have seen several projects that are badly done by past governments and engineers and didn't even serve a short term purpose, he believes that one work will speak for one to either be prayed for or cursed. He therefore, promised that he would never compromise this project for whatever reason and promised further that any unplanned work that could aid the betterment of the planned ones shall be considered.

**Questions continued.....**

Mr. Timothy from Kupo area- Old Ajia road/Olorunwa ask if their area is not included in the proposed project because their area is not mentioned and they are also facing flooding in that area as well?

Mrs. Oluwagbuyithe resettlement officer responded to this question, that everything is done steadily. She said it is true that Kupo area is not included but could still become a priority site in the next phase of doing another project of this kind. Everything cannot be done at once. Work will start from Omirin and Olorungunwa and maybe later, others will follow. She concluded her speech by pleading to all committees in the community to come together to set priorities of how other communities should follow suite. Though, irrespective of that, we on our own part will still do proper feasibility studies.

Mrs. Oluwagbuyi pleaded to community member present to inform every community members of the community to cooperate with the enumerators in getting information about those who didn't leave 10 inches set back to the road. The excess shall be demolished, but will be compensated by the government. For any affected persons, pictures will be taken for documentation for the compensation and any one not available to take this picture within this week is vulnerable and might end up not getting any compensation.

Plea was done to members that questions would not further be entertained in the forum because of time but all questions can be asked and would be answered by the enumerators around.

On a final note, Mr. Adigun, Mr. Adeosun and Chief OlabodeJ.P (Egbeda CDC Chairman) all pleaded for cooperation from community members with the government and project workers for development of the community not to be static.

Vote of thanks was done by Elder TayoOrokunle while closing prayer was done by Pastor Shola Taiwo.

The meeting ended at 12:45pm.

**Attendance:88**



*Environmental and Social Management Plan (ESMP) of Olorungunwa Culvert – Poat Area (Omi River)*





**Plate II: Stakeholders' Pictures**

**ANNEX E: ATTEDANCE AND PHOTOS AT COMMUNITY RISK ASSESSMENT**

**Plate III: Community Risk Assessment Attendance Sheet**

Community Risk Assessment in Olorun/Olorungunwa  
Communities 08-07-2016 ①

S/N	Name	Phone Number
01	Engr Gbolsham Akintola	08034090077
②	Dayo Oguyobi	08060066330
③	Idowu J.K	08075723351
4	Matthew Adetunji	07057812159
5	Paulon F.A.E Oyemomi	07033988864
6	MR Azeez Akintade	
7	Mixi Awotunde	08035819289
8	Okadeji Lehan	
9	Elder Rufus Adesina	08030643452
10	Chief Femi Akintolu	08159473966
11	MR OLAOLUWA Adesoro	- 08136607070
12	Rtd Tunde Donald	- 08106333044
13	Com Wale Kehinde	- 07066516049
14	Mrs Ajadi	- 08038775309
15	Mrs Bourbadi Ezekiel	
16	Det. TAYO OROKUNLE	- COM. CHAIRMAN 08055309164
17	Prince Oyelowo	(C) 08077659404
18	Allen, E.O.	0805377216 08052377216
19	MR. OKAOBAJU AYO	- 08033283704
20	Elder O. Etanrin	08033683410



Community Risk Assessment Session



Major Road and Environmental



Trucks and Motorbikes as the Major Hazards in the Community



Livelihoods Activities in the Community

**Plate IV: Community Risk Assessment Pictures**

**ANNEX F: SCHEDULE OF FEEDBACK TO STAKEHOLDER COMMUNITIES ON SOCIOECONOMIC/HAZARDS SURVEY**

<b>Project Phase</b>	<b>Stakeholder Groups</b>	<b>Feedback Issues</b>	<b>Responsibility / Language of Communication</b>
<b>Pre – Construction Phase</b>	<ul style="list-style-type: none"> <li>• Community leaders;</li> <li>• Executives of Landlord Associations;</li> </ul>	<ul style="list-style-type: none"> <li>• Policy and measures for promoting social accountability and environmental sustainability of the project</li> <li>• Need for the cooperation of the community members with the contractor</li> <li>• Security of lives of the construction workers and security of equipment</li> <li>• Sensitizing communities on alternate routes during construction</li> <li>• Availability of local workforce within the community</li> <li>• Perception of likely hazards involved in the project activities</li> </ul>	IUFMP- Social Development Specialist / English and/or Yoruba
<b>C construction Phase</b>	<ul style="list-style-type: none"> <li>• Women and Youth groups;</li> <li>• Religious groups (Christian and Muslim);</li> <li>• Opinion groups;</li> <li>• Representatives of physically challenged;</li> <li>• NGOs (Red Cross Society);</li> <li>• Market women and men;</li> <li>• Community development associations and councils (CDAs &amp; CDCs);</li> </ul>	<ul style="list-style-type: none"> <li>• Review of cooperation with the contractor</li> <li>• Review of security situation in the environment</li> <li>• Review of likely hazards involved in the project activities</li> <li>• Review of accessibility to the community</li> <li>• Review of how the various groups in the community are coping</li> </ul>	IUFMP- Social Development Specialist / English and/or Yoruba
<b>Post-Construction / Operations / Maintenance Phase</b>		<ul style="list-style-type: none"> <li>• Enlightenment on proper solid waste disposal to prevent blockage of water ways</li> <li>• Discussion on proper ways to maintain side drains along the approach roads.</li> <li>• Enlightenment on Disaster Risk Reduction measures.</li> <li>• Enlightenment on how to help in maintaining the bridge/culvert constructed</li> <li>• Appreciation of the community members for their support and cooperation during the construction</li> </ul>	IUFMP- Social Development Specialist / English and/or Yoruba

**ANNEX G: ENVIRONMENTAL AND SOCIAL CHECKLIST**

Project Phase	Main Check Items	Yes: Y No: N	Confirmation of Environmental Considerations (Reasons, Mitigation Measures)
<b>Pre-Construction</b>	(a) Has the ESMP report been disclosed to stakeholders? (b) Has the ESMP report been approved by the relevant authorities? (c) Has training programme for the implementation of the ESMP been conducted? (d) Have the motor vehicles, equipment and machinery for construction been checked for minimizing air and noise pollutions? (e) Have actions been taken to minimize loss of vegetation and fauna habitat alteration? (f) Have actions been taken to minimize loss of soil quality? (g) Have actions been taken to minimize contamination of surface water as a result of runoff from exposed soils and construction spoils? (h) Have actions been taken to minimize generation of spoils and other construction wastes? (i) Has action been taken to minimize risk of road traffic accidents and injuries, occupational and social hazards and risk of environmental diseases? (j) Has action been taken to maximise employment of local labour for site clearing?	(a) (b) (c) (d) (e) (f) (g) (h) (i) (j)	(a) (b) (c) (d) (e) (f) (g) (h) (i) (j)
<b>Construction</b>	(a) Are the motor vehicles, equipment and machinery for construction being maintained for minimizing air and noise pollutions? (b) Are burrow pits properly abandoned immediately after use? (c) Are actions taken to minimize loss of soil quality? (d) Are actions taken to minimize contamination of surface water as a result of runoff from exposed soils and construction spoils? (e) Are actions taken to minimize generation of spoils and other construction wastes? (f) Is action taken to minimize surface water run-off due to diversion during construction? (g) Is action taken to mitigate the disruption of river bank due to construction activities? (h) Are actions taken to minimize damage to and disruption of services of existing underground public utility cables and pipes?	(a) (b) (c) (d) (e) (f) (g) (h)	(a) (b) (c) (d) (e) (f) (g) (h)

	(i) Are actions taken to minimize congestion of traffic and associated risks, as well as occupational and social hazards and risks of environmental and social diseases? (j) Is action taken to maximise employment of local labour for construction activities?	(i)  (j)	(i)  (j)
<b>Post-Construction / Operation / Maintenance</b>	(a) Are actions taken to prevent reoccurrence of flooding as a result of the predisposition of people to solid waste disposal in the stream or side drains? (b) Is the bridge certified as improved and safe? (c) Are the approach road and drains certified as improved and functional? (d) Are actions taken for the restoration of flora and fauna habitat? (e) Is the soil stabilization and restoration certified? (f) Is improved solid waste management implemented? (g) Is the contamination of surface water as a result of waste dumping in and around the river being prevented? (h) Are the risks of occupational and social accidents and injuries in using the new bridge taken care of? (i) Are the social and occupational interaction and welfare arising from improved road infrastructure being enhanced? (j) Are opportunities for creation of employment, diversification of livelihood and increased productivity enhanced? (k) Is the reduction in public spending on replacement and rehabilitation of road infrastructure being maintained? (l) Is the reduced mortality and morbidity from water related diseases maintained?	(a)  (b)  (c)  (d)  (e)  (f)  (g)  (h)  (i)  (j)  (k)  (l)	(a)  (b)  (c)  (d)  (e)  (f)  (g)  (h)  (i)  (j)  (k)  (l)

## ANNEX H: TERMS OF REFERENCE

### TERMS OF REFERENCE

#### FOR THE PREPARATION OF AN ENVIRONMENTAL AND SOCIAL MANAGEMENT PLANS (ESMPs), ENVIRONMENTAL AND SOCIAL IMPACT ASSESSMENTS (ESIAs) AND ABBREVIATED RESETTLEMENT ACTION PLANS (ARAPs) FOR TEN (10) PRIORITY SITES OF IUFMP

#### 1.0 Background

The World Bank is supporting the Oyo State Government to implement the Ibadan Urban Flood Management project (IUFMP) that aims at developing a long-term flood risk management framework by initiating risk assessment, community awareness, and providing enough flexibility in the project design to make changes based on learning. The project also supports capacity building for flood risk management in the city of Ibadan. It reinforces Oyo State government's early warning and response capabilities and leverages existing World Bank projects in Oyo State in support of the IUFMP.

Specifically, the Bank's support will finance some priority investments related to improving the infrastructure of Ibadan City, especially those destroyed by August 26, 2011 floods. The Bank's support will help Ibadan reduce flood risks, improve waste collection and treatment, while developing and improving the quality of existing infrastructural assets.

The project would be designed to keep a good balance between urgent post disaster needs (dredging, reconstruction of bridges, roads, etc.) and medium-to-long term needs (institutional support, upgrading existing and building new infrastructure to upgrade services and mitigate future risks). Selected sub - projects should comply with regional and local government plans, address critical issues described above to integrate planning and operational aspects that maximize the benefits of infrastructure investments to the beneficiary communities in the long run.

The Project Development Objective (PDO) is to "improve the capacity of Oyo State to manage flood risk and to respond effectively and promptly to flooding in the city of Ibadan".

In Oyo State, IUFMP activities involve medium-sized civil works such as construction of infrastructure and/or stabilization or rehabilitation in and around the Ibadan city. These could result in environmental and social impacts thus triggering the World Bank's Safeguard Policies including Environmental Assessment OP 4.01; Involuntary Resettlement OP4.12; Natural Habitats OP 4.04; Physical Cultural Resources OP 4.11, and Safety of Dams OP 4.37 and Public Disclosure OP 17.60.

The environmental and social safeguards concerns are being addressed through the national instrument already prepared under the project: an Environmental and Social Management Framework (ESMF). This framework instrument need to be translated into specific cost, measurable, and monitorable actions for specific intervention sites through the preparation of site-specific management and action plans.

**ESMF:**In general, the ESMF specifies the procedures to be used for preparing, approving and implementing:

**(i) Environmental and Social Assessments (ESIA) and or**

**(ii) Environmental and Social Management Plans(ESMPs)** for individual civil works packages developed for each project. ESMPs are essential elements for Category B projects.

**RPF.** The RPF applies when land acquisition leads to the temporary or permanent physical displacement of persons, and/or loss of shelter, and /or loss of livelihoods and/or loss, denial or restriction of access to economic resources due to project activities. It sets out the resettlement and compensation principles, organizational arrangements and design criteria to be applied to meet the needs of project-affected people, and specifies the contents of a Abbreviated Resettlement Action Plan (ARAP) for each package of investments. A Resettlement Policy Framework (RPF), which serves as a practical tool during the programme formulation, design, implementation and monitoring, was prepared for IUFMP which serves as a guide for the present terms of reference.

#### 2.0 SPECIFIC OBJECTIVES:

The specific objective is for the Consultant to assist Oyo State to undertake the necessary studies and prepare an Environmental and Social Management Plan (ESMP) Reports; Environmental and Social Impact Assessment (ESIA) Reports and Abbreviated Resettlement Action Plans (ARAP) of the proposed sub-project in compliance with the World Bank environmental, social safeguards policies and procedures as well as the Oyo State Ministry of Environment and Habitat and the Federal Ministry of Environment guidelines and procedures.

This Terms of Reference (TOR) is to request a consultancy firm with extensive experience and skill in the preparation of the following Safeguard Instruments for the respective sites mentioned below:

**2.1 Environmental and Social Management Plan Study Reports for:**

- i) Omiri Culvert, Omiri;
- ii) Olorungunwa Culvert Poat Area;
- iii) Maje River culvert Iid- Mango Road;
- iv) Foworogi Culvert, Egbeda Tuba;
- v) Elere River Culvert, Egbeda Tuba;
- vi) Ebenezer Culvert, Alakia Isebo and
- vii) Alaro Culvert, 7-Up Road.

**2.2 Environmental and Social Impact Assessments (ESIAs) for:**

- i. Ogbere Moradeyo;
- ii. Believers Stream Odo Ona Elewe and
- iii. Alaro Poly Road – Sango – Eleyele Road

**2.3 Abbreviated Resettlement Action Plans for:**

- I. Alaro Poly Road – Sango – Eleyele Road;
- II. Omiri Culvert, Omiri and
- III. Believers Stream Odo Ona Elewe.

The Terms of Reference (TOR) define the scope of work and core tasks to be assigned to the Consultant. The Consultant is expected to make reference to the feasibility study and designs of the proposed bridge/culverts to be constructed from the Project Implementation Unit (PIU).

**3.0 GOAL OF THE WORK**

The proposed rehabilitation and stabilization of the hydraulic structures in these priority sites mentioned above will reverse the current trend as much as possible and preserve the by-pass that is being degraded by the flooding pattern in those areas such that the proposed structure can cope with recurrent flood events for several years.

The reconstruction of the bridge, culvert and road approaches is classified as **category “A” or category “B”** projects according to the World Bank categorization and a category I or II projects according to the FMEnv categorization. Thus, it will require an Environmental and Social Impact Assessment (ESIA) or Environmental and Social Management Plan (ESMP) respectively.

From the foregoing, the significant impacts that are likely to occur from the Category A projects are sensitive, diverse and unprecedented and might be felt beyond immediate project environment; while impacts likely to occur for the category B projects are less significant which can be reduced or minimized through compliance with appropriate mitigation measure. Thus, the nature of the category B project is such that it will not represent a large-scale intervention in the site and will not fundamentally change the environment if adequately mitigated.

**4.0 PRIORITY SITES WITH ENVIRONMENTAL AND SOCIAL MANAGEMENT PLANS (ESMPs)**

The ESMP should consist of a well-documented set of mitigation, monitoring, and institutional actions to be taken before and during implementation to eliminate adverse environmental and social impacts, offset them, or reduce them to acceptable levels. It should also include the measures needed to implement these actions, addressing the adequacy of the monitoring and institutional arrangements at upstream and downstream in the intervention site.

**4.1.0 OMIRI CULVERT–OMIRI (OMI RIVER)**

The sub-project activities in components 2 (sub component 2.1) will involve critical infrastructure improvements which includes the construction of a replacement of the existing culvert with a larger capacity single cell box relief culvert and road way approaches etc.

**4.1.1 OMIRI CULVERT STUDY AREA:**

The Omiri Culvert – Omiran (Omi River) priority site is located in Egbeda Local Government Area. The site falls within the Ibadan Metropolis and lies between x and y coordinates N7.37441 and E3.9966 and at altitude 195msl.

**4.1.2 RATIONALE OF THE OMIRI CULVERT STUDY**

Omiri River flowing through Adekola community is channeled by a dilapidated culvert with no protective barriers on both sides of the culvert. This is a hazard to users due to the height of the road. Drainages are blocked with waste preventing free flow of water. The topography of the project area of influence is a gentle slope and characterized by igneous rock formations with sandy soils. The area receives surface water (upstream) from Omi River and discharges at Christ Power - Olode. Vegetation in the area is composed mainly of few trees, high shrubs and grasses. However, the original vegetation has been undergoing modifications due to urban expansions and human activities. Human activities have impacted on the environment resulting in series of environmental and social concerns such as existing drains are blocked with solid waste.



**Collapsed culvert with debris**



**Collapsed culvert**

The proposed civil works include;

- i. replacement of the existing culvert with a larger capacity single cell box relief culvert with preference given to providing a single opening to minimize the potential for debris blockage.,
- ii. construction of appropriate bed scour (upstream and downstream) and side protection to prevent outflanking and
- iii. construction of formal roadway approaches and associated drainage (for the full width of the floodplain) and the minimum land area required for the proposed intervention is estimated at about 25m<sup>2</sup>

Specifically, the design includes:

- a. Excavation and stabilization;
- b. Construction of bed and concrete screeding;
- c. Construction of 9” thick reinforced concrete retaining wall (Abutments);
- d. Construction of deck concrete; and
- e. Construction of Parapet wall.

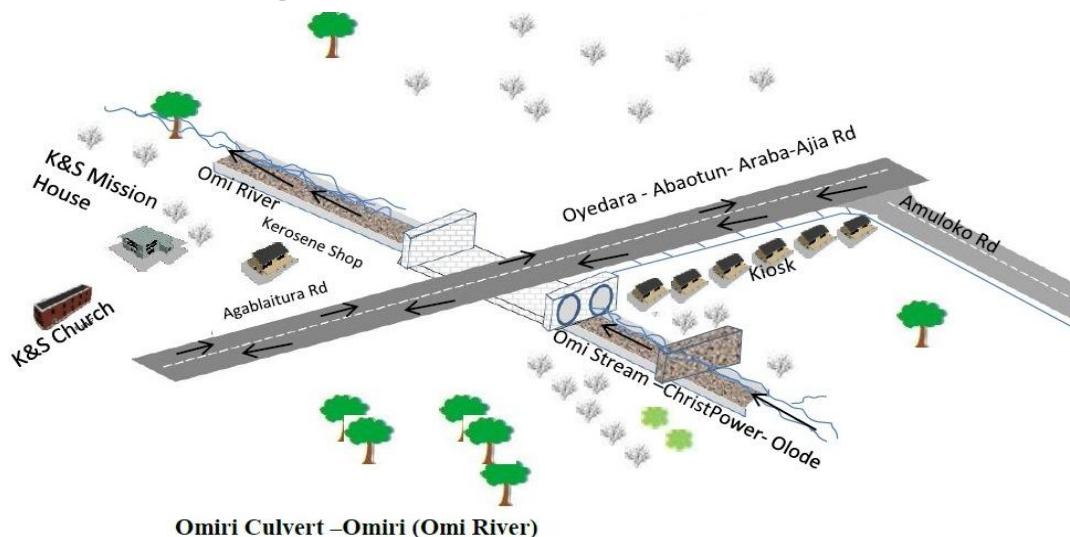


Plate 1: Omiri Culvert – Omiran (Omi River) Schematic Layout

#### 4.2.0 OLORUNGUNWA CULVERT – POAT (OMI RIVER)STUDY AREA:

The Olorungunwa Culvert – Poat Area (Omi River) priority site is located in Egbeda Local Government Area. The site falls within the Ibadan Metropolis and lies between x and y coordinates N7.36993 and E3.99749 and at an altitude of 190msl.

#### 4.2.1 RATIONALE OF THE OLORUNGUNWA CULVERT STUDY

The existing inadequate Olorungunwa culvert constructed on an earth road has a flow of water from Olorungunwa stream to Omi River. The existing road has been damaged by erosion. There is excessive growth of weeds which obstructs the flow of water. Drainage exists on only one side of the road.

The topography of the project area of influence is a gentle slope and characterized by igneous rock formations with sandy soils. The area receives surface water (upstream) from Olorungunwa stream/spring and discharges at Omi River. Vegetation in the area is composed mainly of few trees, high shrubs and grasses. However, the original vegetation has been undergoing modifications due to urban expansions and human activities.

Human activities have impacted on the environment resulting in series of environmental and social concerns such as sheet erosion, presence of undercutting in roads/ erosion, No drainages on existing earth roads; Aquatic weeds restricting flow of water and high sediment load in stream.



**Collapsed culvert**



**Collapsed culvert and road approaches without drainages**

The proposed civil works include constructing appropriate road drainage to carry the significant flows that can be generated during intense storms and routing these flows through a new single cell box culvert under the road and into the natural channels beyond and the minimum land area required for the proposed intervention is estimated at about 25m<sup>2</sup>

Specifically, the design includes:

- f. Excavation and stabilization;
- g. Construction of bed and concrete screeding;
- h. Construction of 9” thick reinforced concrete retaining wall. (Abutments);
- i. Construction of deck concrete; and
- j. Construction of Parapet wall.

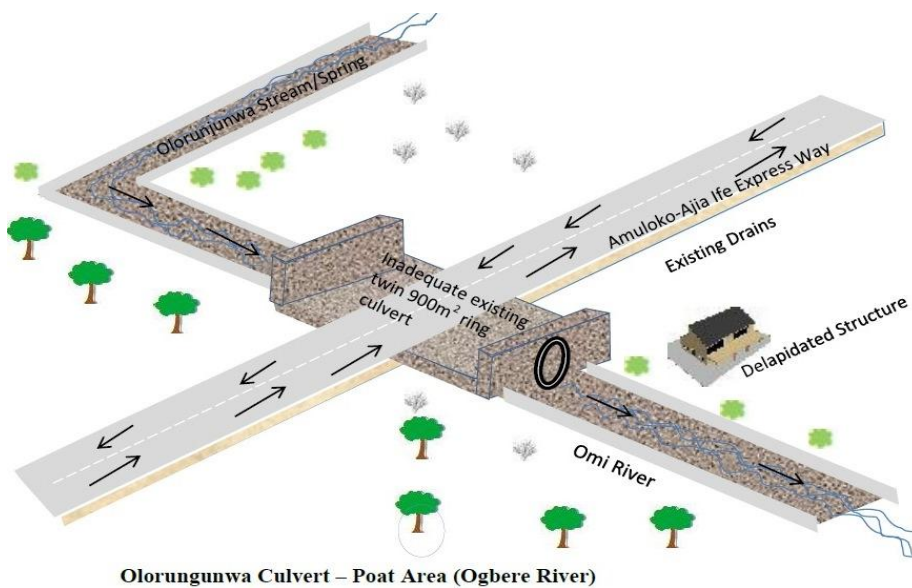


Plate 1: Olorungunwa Culvert – Poat Area (Omi River)Schematic Layout

#### 4.3.0 MAJE – IDI MANGO ROAD (OGUNPA RIVER) STUDY AREA:

The Maje River – Maje - Idi Mango Road (Ogunpa River) priority site is located in Oluyole Local Government Area. The site falls within the Ibadan Metropolis and lies between x and y coordinates N7.31603 and E3.89197 at an altitude of 150msl.

#### 4.3.1 RATIONALE OF MAJE – IDI MANGO ROAD (OGUNPA RIVER) STUDY

Maje River flows through Maje/Idi-oro community in Oluyole LGA with culvert sited on Idi Mango road. The road crossing here is frequently overtopped, causing significant local disruption to social activities. In 2014 there have been several disruptions which have caused damage to properties. The culvert is damaged and water flow through drains is hampered by water weeds.

The topography of the project area of influence is a gentle slope and characterized by lateritic soils. The area receives surface water (upstream) from Ogbere River and flows to Ogunpa River. Vegetation in the area is composed mainly of high shrubs, grasses and water weeds. However, the original vegetation has been undergoing modifications due to urban expansions and human activities.

Human activities have impacted on the environment resulting in series of environmental and social concerns such aquatic weeds restricting flow of water; high sediment/solid waste load in stream.



Pipe culvert blocked by debris



High sediment/solid waste load in stream

The proposed civil works include:

- (i) replacement of the existing arrangement of small pipes with a larger capacity and wider Double cell 3x2 box culvert,
- (ii) construction of appropriate bed scour (upstream and downstream) and side protection to prevent outflanking and
- (iii) construction of formal roadway approaches and associated drainage (for the full width of the floodplain) with the minimum land area required for the proposed intervention estimated at about 225m<sup>2</sup>

Specifically, the design includes:

- a. Excavation and stabilization;
- b. Construction of bed and concrete screeding;
- c. Construction of 9” thick reinforced concrete retaining wall. (Abutments);
- d. Construction of deck concrete; and
- e. Construction of Parapet wall



Maje River – Maje , Idi Mango Road (Ogunpa River);

Plate 1: Maje River culvert – Maje - Idi Mango Road (Ogunpa River) Schematic Layout

#### **4.4.0 FOWOROGI BRIDGE – EGBEDA TUBA ROAD FOWOROGI (OGBERE RIVER) STUDY AREA:**

The culvert is located in the Ifesowapo Idi-osan community in Ibadan; a sub urban community in Oluyole Local Government area of Oyo State. The site falls within the Ibadan Metropolis and lies between x and y coordinates N7.33088 and E3.94549 at an altitude of 189msl.

#### **4.4.1 RATIONALE OF THE FOWOROGI BRIDGE – EGBEDA TUBA ROAD STUDY**

The stream in Foworogi channels water from River Ariyo to Fatusi. Existing Culvert is constructed on an earth road used by vehicles (heavy and light) and pedestrians. Culvert is not adequate for the area. Waterway is obstructed by water weeds. The low crossing has suffered severe structural damage and is now actively eroding.

The topography of the project area of influence is a gentle slope and characterized by basement formation and sandy soils. Vegetation in the area is composed mainly of some trees, high shrubs, and grasses. However, the original vegetation has been undergoing modifications due to urban expansions and human activities.

Human activities have impacted on the environment resulting in series of environmental and social concerns such aquatic weeds restricting flow of water, high sediment load in stream and lack of drainages on existing earth roads.

Site Pictures



**Roadway approaches; no drainages**



**Structural damage actively eroding**



**High sediment load in stream**

The proposed civil works include:

- i. A 1x15m spans bridge (reflecting the width of the crossing).
- ii. Construction of appropriate bed scour (upstream and downstream) and
- iii. side protection to prevent outflanking will need to be provided.
- iv. It is likely that an extended length of road construction will be required to ensure the works improve the bridge to facilitate a reconnection of the communities (this could include approximately 250m of roadway either side of the crossing being repaired) and
- v. a simple river level gauge should also be installed upstream of the crossing with the minimum land area required for the proposed intervention estimated at about 1800m<sup>2</sup>.

Specifically, the design includes:

- a. Excavation and stabilization;
- b. Construction of bed and concrete screeding;
- c. Construction of 9” thick reinforced concrete retaining wall (Abutments);

- d. Construction of deck concrete; and
- e. Construction of Parapet wall

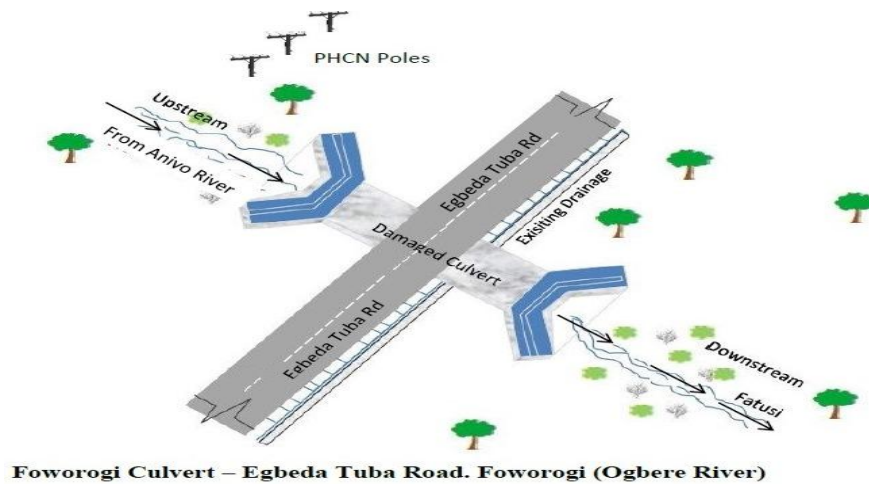


Plate 1: Foworogi Culvert – Egbeda Tuba Road Foworogi (Ogbere River) Schematic Layout

**4.5.0 ELERE RIVER CULVERT-EGBEDA TUBA ROAD ELERE (OGBRE RIVER) STUDY AREA:**

The culvert is located in the Idi Ogun community in Ibadan; a sub urban community in Oluyole Local Government area of Oyo State. The site falls within the Ibadan Metropolis and lies between x and y coordinates N7.32389 and E3.95092 at an altitude of 200msl.

**4.5.1 RATIONALE OF THE ELERE RIVER CULVERT-EGBEDA TUBA ROAD (OGBRE RIVER) STUDY**

Elere River flows through the Idi Ogun community into River Fatusi. The culvert which controls the flow of water is constructed on an untarred earth roadway used by heavy and light vehicles, and pedestrians. This culvert has been inadequately designed as it does not serve its purpose. It is a part of series of connecting bridges that serve multiple communities, and a large area of ongoing and rapid urban growth. The unmade roadway soon becomes impassable during the rains. The existing small temporary bridge can only cope with small vehicles which mean that larger Lorries and vans go through the river resulting in significant deepening of the stream and undermining of the current structure.

The topography is a gentle slope and characterized by basement geology formations and sandy soils in some parts. Vegetation in the area is composed basically of wetland/marshy tree species, high shrubs and grasses by the river banks downstream. However, the original vegetation has been undergoing modifications due to urban expansions and human activities.

Human activities have impacted negatively on the environment resulting in series of environmental and social concerns such as aquatic weeds restricting flow of water, high sediment load in stream, and lack of drainages on existing earth roads.



**Earth road, make shift drainage forms the approach**



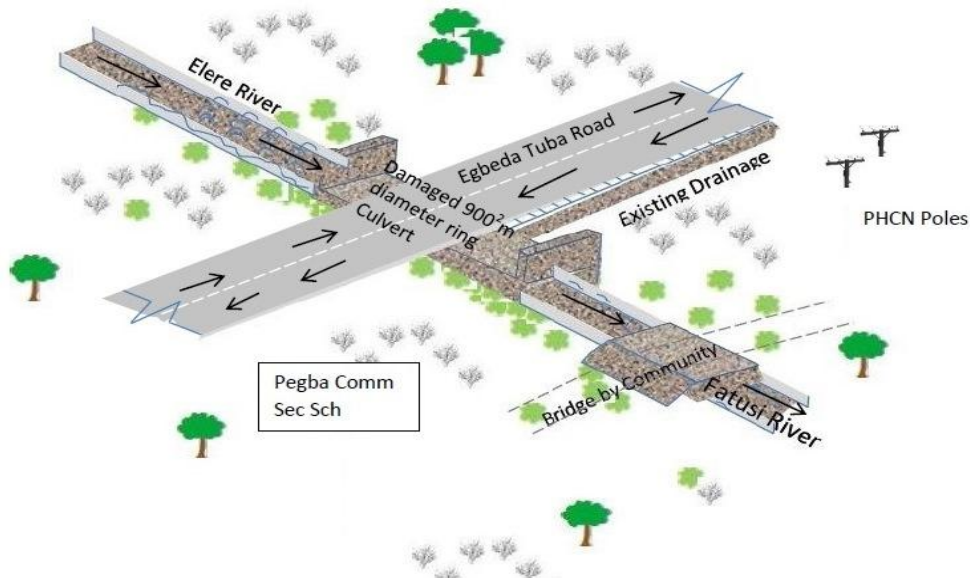
**Inadequate single culvert**

The proposed civil works include:

- (i) replacement of the existing culvert with a larger capacity 2x15m (30meters) span bridge,
- (ii) construction of appropriate bed scour (upstream and downstream) and side protection to prevent outflanking,
- (iii) construction of formal roadway approaches and associated drainage (for the full width of the floodplain) and the minimum land area required for the proposed intervention is estimated at about 375m<sup>2</sup>

Specifically, the engineering design includes:

- Piling;
- Construction of pile caps;
- Construction of piers; and
- Construction of reinforced concrete retaining wall.



-Elere River Culvert – Egbeda Tuba Road. Elere (Ogbere River)

Plate 1: Elere River Culvert – Egbeda Tuba Road. Elere (Ogbere River) Schematic Layout

#### 4.6.0 ALARO CULVERT-7UP ROAD (ALARO RIVER) STUDY AREA:

Alaro culvert is sited in a residential/industrial area on 7Up road in Ibadan South West Local Government Area. The site falls within the Ibadan Metropolis and lies between x and y coordinates N7.3541 and E3.84603 at an altitude of 162msl.

#### 4.6.1 RATIONALE OF THE ALARO CULVERT-7UP ROAD (ALARO RIVER) STUDY:

The existing culverts are undersized and capacity is further limited by frequent and severe debris. The complex nature of the upstream entrance to the culvert makes it easy for debris to collect and blind the entrance. Outflanking of the short training walls is also in evidence. There are no protective barriers on both sides of the culvert. Culvert is inadequate and needs to be replaced. Drainage also requires reconstruction. Blockage by natural and anthropogenic debris is a significant issue that further reduces the culvert capacity during times of flood.

The topography is a flat and characterized by basement geology formations and sandy soils. Vegetation in the area is composed mainly of high shrubs and grasses. However, the original vegetation has been undergoing modifications due to urban expansions and human activities.

Human activities have impacted on the environment resulting in series of environmental and social concerns such as Air pollution from Zartech poultry farm; Sheet erosion, debris blockage– including woody debris and anthropogenic waste.



Upstream towards crossing



Natural and anthropogenic debris

The proposed civil works include:

- i) replacement of the existing culvert with a larger capacity double box culvert
- ii) construction of appropriate bed scour (upstream and downstream) and side protection to prevent outflanking,
- iii) reconstruction of roadway approaches and associated drainage (within the floodplain) (50m) and the minimum land area required for the proposed intervention is estimated at about 400m<sup>2</sup>

The culvert is to be designed to maximize its capacity without significantly raising the finished roadway level above existing levels (to avoid impeding more extreme flood flows).

Specifically, the engineering design includes:

- a. Excavation and stabilization;
- b. Construction of bed and concrete screeding;
- c. Construction of 9” thick reinforced concrete retaining wall (Abutments);
- d. Construction of deck concrete; and
- e. Construction of Parapet wall



Alaro Culvert – 7Up Road (Alaro River)

Plate 1: Alaro Culvert-7Up Road (Alaro River) Schematic Layout

#### 4.7.0 EBENEZERY CULVERT - ALAKIA-ISEBO (OMI RIVER) STUDY AREA:

##### STUDY AREA:

Ebenzery culvert is located in the Ebenzery/Isebo community in Egbeda Local Government Area and it is constructed to channel water from the Omi River. The Alakia – Isebo road is situated on the Airport road with the tendency of high flow of vehicular traffic. The site falls within the Ibadan Metropolis and lies between x and y coordinates N7.40841 and E3.97988 at an altitude of 224msl.

#### 4.7.1 RATIONALE OF THE EBENEZERY CULVERT - ALAKIA-ISEBO (OMI RIVER) STUDY

The existing culvert is undersized and capacity is further limited by frequent and severe blockage from floodplain debris. The complex nature of the upstream entrance to the culvert makes it easy for debris to collect and blind the entrance. Outflanking of the short training walls is also in evidence.

The topography is a flat and characterized by basement geology formations and sandy soils. Vegetation in the area is composed mainly of few trees, high shrubs and grasses. However, the original vegetation has been undergoing modifications due to urban expansions and human activities.

Human activities have impacted on the environment resulting in series of environmental and social concerns such as aquatic weeds restricting flow of water, roadway approaches lack drainage and impassable during heavy rains, turbid surface water; debris blockage – including woody debris and anthropogenic waste.



Structural damage to existing culvert



Aquatic weeds restricting flow of water



Debris blockage



Turbid surface water; existing drainage as dump site

The proposed civil works include:

- (i) reconstruction of the crossing using a double cell box culvert
- (ii) construction of appropriate bed scour (upstream and downstream) and side protection to prevent outflanking,
- (iii) reconstruction of roadway approaches and associated drainage (within the floodplain), and
- (iv) removal of aggressive weeds from upstream channel (then to be managed by the local community) and the minimum land area required for the proposed intervention is estimated at about 100m<sup>2</sup>

Specifically, the design includes:

- a. Excavation and stabilization;
- b. Construction of bed and concrete screeding;
- c. Construction of reinforced concrete retaining wall;
- d. Construction of deck concrete; and
- e. Construction of Parapet wall

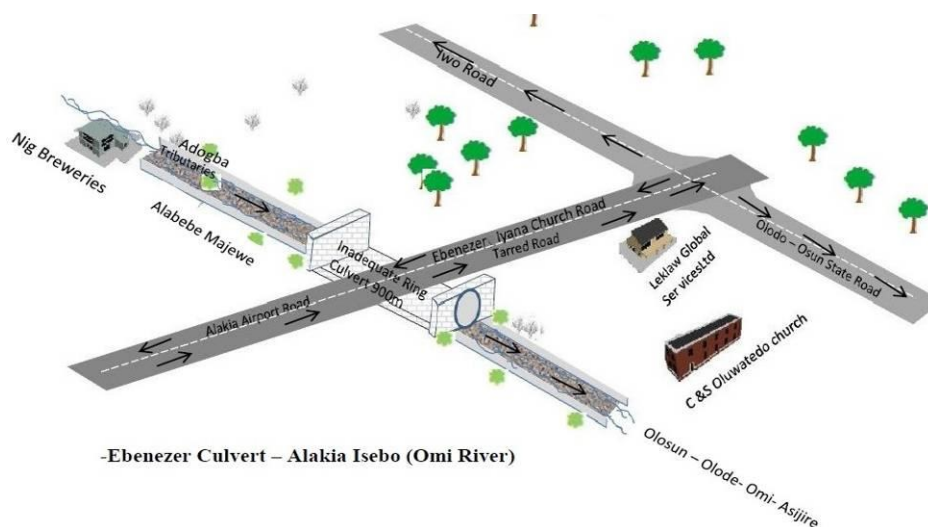


Plate 1: Ebenezer Culvert - Alakia-Isebo (Omi River) Schematic Layout

## 5.0 ENVIRONMENTAL AND SOCIAL IMPACT ASSESSMENTS (ESIAs)

From the study documents the assessment shall include the following;

- Project site(s) including all project components;
- Area beyond the project sites (s) which could potentially affect or be affected by the project (justification should be given on determination of the impact area).

### 5.1.0 OGBERE MORADEYO BRIDGE STUDY AREA:

The proposed bridge is located at Ogbera Moradeyo community in Ibadan; a sub urban community in Egbeda Local Government area of Oyo State. The site falls within the Ibadan Metropolis and lies between x and y coordinates N7.38169 and E3.937 at an altitude of 215msl.

#### 5.1.1 RATIONALE OF THE OGBERE MORADEYO BRIDGE STUDY

Ogbera is a residential locality with various communities. The Ogbera bridge which links these communities is in a terrible state of disrepair. The existing crossing was badly damaged following the flood event of 2011. It is now highly dangerous, but continues to be used by pedestrians and motorcycles. The existing crossing section is in poor condition leading to local flooding issue, including the flooding of property. The roadway that once connected two parts of the city suburbs is now impassable. Alternative routes do exist but these are much longer.

The topography is predominantly flat with a basement geology formation. The soil is sandy and prone to erosion mostly by water. The area receives surface water (upstream) from Onipepeye stream and drains into Ogbera River. Vegetation in the area is rain forest, however, the original vegetation has been undergoing modifications due to urban expansions and activities.

Human activities have impacted on the environment resulting in series of environmental concerns such as flooding, erosion, undercutting of road approaches and improper solid and liquid waste management.



Community intervention on the collapsed bridge



Debris collects against a collapsed structure



**Aquatic weed; turbid surface water; solid waste disposal Motor bike and pedestrian congestion**

The proposed civil works include replacement with a 2x15m span bridge having in mind the principle of resilient design to ensure the bridge and roadway approaches recovery unaided or with minimum repair and the minimum land area required for the proposed intervention is about 2400m<sup>2</sup>

Specifically, the design includes:

- Piling;
- Construction of pile caps;
- Construction of piers;
- Construction of reinforced concrete retaining wall (abutments); and
- Construction of superstructures including parapets, bridge bearings and expansion joints.

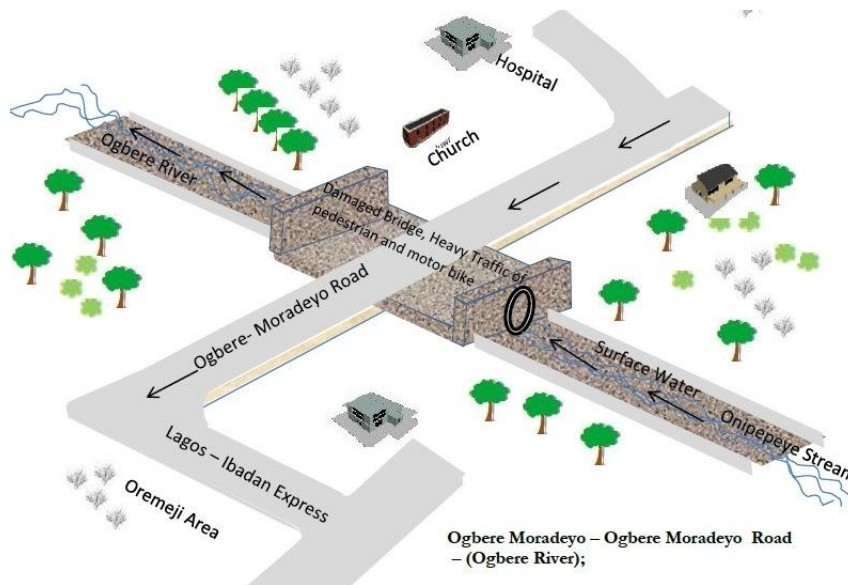


Plate 1: Schematic diagram of Ogbere Moradeyo – Ogbere Moradeyo Road – (Ogbere River)

**5.2.0 BELIEVERS STREAM-ODO-ONA ELEWE ROAD - ODO ONASTUDY AREA:**

The proposed bridge is located in Aba-adio/Aba-Ilepanu community at Oluyole Local Government area of Oyo State. The site falls within the Ibadan Metropolis and lies between x and y coordinates N7.33671 and E3.85919 and at an altitude of 150msl.

**5.2.1 RATIONALE OF THE BELIEVERS STREAM-ODO-ONA ELEWE ROAD - ODO ONA STUDY**

A large bridge at Believers Stream-Odo-Ona Elewe Road - Odo Ona Bridge over Ona River is deteriorating rapidly and is now in a poor condition. Scour of the bed and flanks is an issue. The area is prone to significant flooding. The Ona River flows from Eleyele Dam through Aba-adio/Aba-Ilepanu community. Water flow is guided by inadequate bridge without side

protective barriers. Bridge is sited on a damaged stretch of the road used by vehicles and pedestrians with high flow of traffic.

The topography is a gentle slope and the soil is loamy in nature. The area receives surface water (upstream) from Ona River and drains into New Garage-Ogun River. Vegetation in the area is composed basically of tall crowned trees, mixed with thick undergrowth. However, the original vegetation has been undergoing modifications due to urban expansions and activities.

Human activities have impacted on the environment resulting in series of environmental concerns such as improper solid waste disposal into surface water body as well as lack of drainages on existing earth road which causes localized flooding.



View from downstream; aquatic weed/manmade debris restricting flow of water



Damaged road approach; improper solid waste

The proposed civil works include replacement with a 3x15m span bridge having in mind the principle of resilient design to ensure the bridge and roadway approaches recovery unaided or with minimum repair and the minimum land area required for the proposed intervention is estimated at about 1800m<sup>2</sup>

Specifically, the design includes:

- Piling;
- Construction of pile caps;
- Construction of piers;
- Construction of reinforced concrete retaining wall (abutments); and
- Construction of superstructures including parapets, bridge bearings and expansion joints.

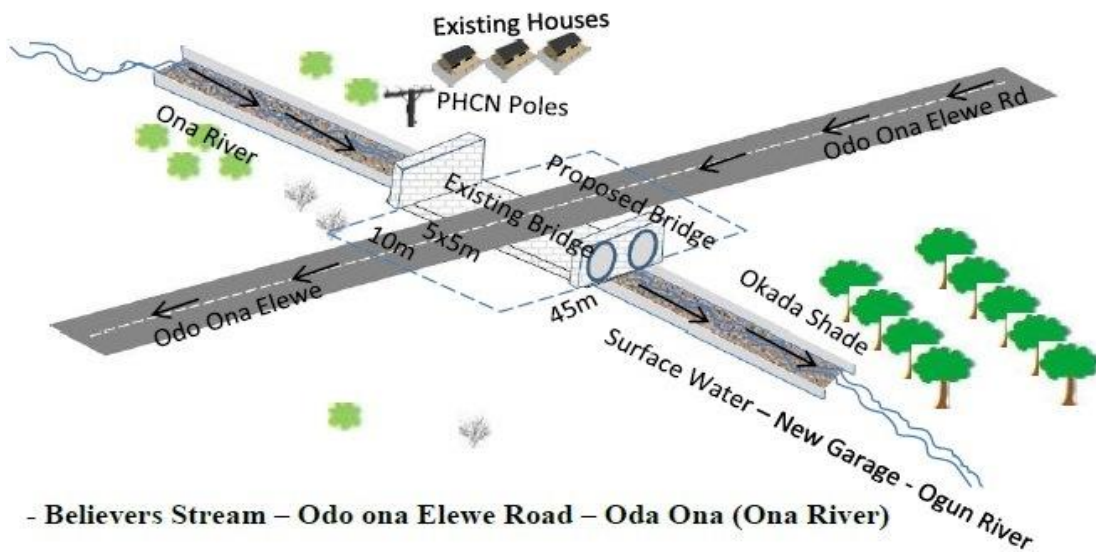


Plate 1:

- Believers Stream – Odo ona Elewe Road – Oda Ona (Ona River)

Believers Stream-Odo-Ona Elewe Road - Odo Ona Bridge Schematic Layout

### 5.3.0 ALARO POLY ROAD - SANGO-ELEYELE ROAD - POLY IJOKODO (ALARO STREAM)BRIDGE STUDY AREA:

The proposed bridge is located at Alaro community in Ibadan North Local Government area of Oyo State. The site falls within the Ibadan Metropolis and lies between x and y coordinates N7.42656 and E3.88579 and at an altitude of 201 msl.

### 5.3.1 RATIONALE OF THE ALARO POLY ROAD - SANGO-ELEYELE ROAD - POLY IJOKODO (ALARO STREAM)BRIDGE STUDY:

The Alaro Poly is a major archery carrying significant traffic volume – including buses and heavy lorries. Scour of the bed and flanks is an issue. Following severe scour at the outlet of the culvert that passes under the road, and a general lowering of the downstream river bed, the large box section forming the culvert was left unsupported and collapsed. The road verge subsequently eroded and continues to erode, exposing and severing buried power and communication lines as well as placing road users at risk. Alaro stream controls the flow of water that discharges to Ona River. The culvert sits on the expanse of Sango/Ijokodo major road with high vehicular traffic. Also roads, culverts and drainages are badly damaged by erosion; public utilities pipelines (water and telecommunications) were observed. The topography is predominantly flat with a basement geology formation. The soil is clayey-loam and prone to erosion mostly by storm water. The area receives surface water (upstream) from Ogbere River and discharges into Ona River. Vegetation in the area is composed basically of sparse trees and high shrubs. However, the original vegetation has been undergoing modifications due to urban expansions and human activities.

Human activities have impacted on the environment resulting in series of environmental concerns such as Presence of undercutting in roads/ erosion; damaged drainages along asphalt paved road; exposed drinking water and telecom utilities.



**Undercutting of road; damaged drainage**

**Exposed telecommunication/water utilities**

The proposed civil works include replacement of the collapsed box culvert with a 2 x15m (30meters) span bridge and new road construction having in mind the principle of resilient design to ensure the bridge and roadway approaches recovery unaided or with minimum repair and the minimum land area required for the proposed intervention is estimated at about 2500m<sup>2</sup>

Specifically, the design includes:

- Piling;
- Construction of pile caps;
- Construction of piers;
- Construction of reinforced concrete retaining wall; and
- Construction of superstructures including parapets, bridge bearings and expansion joints.
- Bush clearing;
- Scarification;
- Sub-grade preparation;
- Earthworks; and
- Construction of base course and asphalt layers.



Alaro Poly Road – Sango Eleyele Road – Poly Ijokodo (Alaro)

Plate 1: Alaro Poly Road - Sango-Eleyele Road - Poly Ijokodo (Alaro Stream) Bridge Schematic Layout

## 6.0 SCOPE OF WORK FOR PRIORITY SITES WITH ESIAs AND ESMPs.

The consultant is expected to work in close collaboration with the engineering design consultants and Project Implementation Unit (PIU) safeguard team, and with other actors and consultants as directed by the PIU. In that respect the sequencing of the technical studies be very critical. The consultant will have to receive the draft technical studies in order to take into account the technical variants of the proposed activities and also in return, inform the technical design consultants of any major constraint that may arise due to the social and environmental situation on the ground. The consultant will visit the whole area as delimited in the given culvert stabilization design. The consultant will take into account the proposed civil engineering designs, vegetative land management measures and other activities aimed at reducing or managing runoff that would be carried out within the sub-watershed. The consultant will assess natural resources and infrastructures potentially affected during project implementation and operation and select the management strategies needed to ensure that environmental and social risks are appropriately mitigated.

The ESIA/ESMP report shall be presented in a concise format containing all studies, processes, analyses, tests and recommendations for the proposed intervention. The report shall focus on the findings, conclusions and any recommended actions, supported by summaries of the data collected and citations for any references used in interpreting those data. It should provide a description of the specialist studies undertaken and the report should include a bibliography, maps, photographs, diagrams and any other diagrammatic representation needed to facilitate understanding of the main text, detailed data should be presented in annexes or a separate volume. Unpublished documents used in the assessment should also be included or referenced in an appendix and the location of the originals of such documents indicated.

### 6.1.0 THE CORE TASKS FOR THE CONSULTANT

These shall include:

- Reviewing existing documentation of the IUFMP such as the ESMF and the PAD;
- Review Environmental Assessment procedures of the World Bank safeguards policies especially Environmental Assessment (OP 4.01);
- Describing the proposed project by providing a synthetic description of the project relevant components and presenting plans, maps, figures and tables;
- Identifying the policy, legal and administrative framework relevant to the project.
- Defining and justifying the project study area for the assessment of environmental and social impacts;
- Describing and analysing the physical, biological and human environment conditions in the study area before project implementation. This analysis shall include the interrelations between environmental and social components and the importance that the society and local populations attach to these components, in order to identify the environmental and social components of high value or presenting a particular interest;
- Presenting and analysing alternatives to the proposed project, including the “without project” option, by identifying and comparing the alternatives on the basis of technical, economic, environmental and social criteria;

- For the selected alternative, identifying and assessing potential importance of beneficial and adverse environmental and social, direct and indirect, short and long-term, temporary and permanent impacts, on the basis of a rigorous method;
- Defining appropriate mitigation/enhancement measures to prevent, minimise, mitigate, or compensate for adverse impacts or to enhance the project environmental and social benefits, including responsibilities and associated costs;
- Addressing potential cumulative effects taking into account other initiatives planned in the study area;
- Developing an environmental and social monitoring program, including indicators, institutional responsibilities and associated costs;
- As appropriate, preparing an environmental hazard plan including an analysis of the risk of accident, the identification of appropriate security measures and the development of a preliminary contingency plan;
- Identifying institutional responsibilities and needs for capacity building if necessary to implement the recommendations of the environmental and social assessment;
- Carrying out consultations with primary and secondary stakeholders in order to obtain their views on and preoccupations about the project. These consultations shall occur during the preparation of the Reports to identify key environmental and social issues and impacts, and after completion of the draft Reports to obtain comments from stakeholders on the proposed mitigation/enhancement measures; and
- Preparing the ESMP and ESIA Reports according to the generic contents presented in Part A and B hereafter respectively.

**6.1.1 The following socio-economic issues shall be addressed in the Reports (ESIA & ESMP):**

- Establish social baseline for pre project intervention
- Determine the project’s social impacts on health and social well-being ; quality of the living environment; economic material well-being ;Family and community ; and gender relations
- A summary of the impacted communities for the project: location, access, population (number, demographic and social characteristics); economy (employment rate, income distribution); services (types, capacity, and adequacy) and housing. Concern is the ability to provide work force, service new development and absorb and adjust to growth (worker/family). . The report should identify and assess the social impacts identified during the public consultation process and those that, based on consultant’s experience, are also likely to occur. In some instances the affected communities may not be aware of or be in a position to identify all the social impacts that may occur. However, this does not mean that they will not occur. In such cases the consultant should use his/her experience to identify additional social impacts that have not been raised by the public. A summary of the views of the population including vulnerable groups, determined through thoroughly documented discussions with local communities. These meetings and discussions must be documented and should show how issues and problems raised are or will be resolved
- Pay particular attention to the impacts of the project on vulnerable and marginalized individuals and groups (including but not limited to mobility impaired individuals and groups and People Living with Disability)
- Detail measures that will need to be taken to mitigate the negative social impacts identified and the procedures for their implementation;
- Identifying key uncertainties and risks: Identify and communicate any key uncertainties and risks associated with the accuracy of the findings of the social assessment, as well as of the proposed project. Some sources of uncertainty and risk commonly associated with projects are linked to: (a) Lack of adequate information at the community level; (b) Creation of employment and business opportunities for members from the local, historically disadvantaged communities; (c) The influx of job seekers and construction workers to the area and the impact on services; etc.
- Assess the impact of the construction on individuals and groups whose livelihoods are tied to the route/road (motor cycle taxi and tricycle operators etc.). As part of consultations, the ESMP should identify the potential negative impact on the livelihoods of these individuals and groups and propose appropriate mitigation measures
- Assess potential impact of the project on property access and suggest measures to minimize the effects on property access
- Information will be gathered from field surveys and secondary data sources (interviews, structured questionnaires, in-depth interviews and focus group discussions).

**6.2.0 PART A: CONTENT OF THE ENVIRONMENTAL AND SOCIAL MANAGEMENT PLAN**

The ESMP report will include the following topics:

**6.2.1 Preliminary pages**

Cover page

Table of contents

List of acronyms and their definitions  
Executive Summary

#### **6.2.2 Chapter 1: Introduction**

- Description of the proposed intervention
- Rationale for ESMP
- Relevant Maps

#### **6.2.3 Chapter 2: Institutional and Legal Framework for Environmental Management**

- Discussion of the World Bank safeguards policies triggered by IUFMP and the intervention Olorungunwa Culvert – Poat Area (Omi River) priority site.
- Summary of relevant local and federal policy, legal, regulatory, and administrative frameworks

#### **6.2.4 Chapter 3: Biophysical and Socio Economic Characteristics**

- Description of the area of influence and environmental baseline conditions
- Analysis of existing livelihoods opportunities, income, gender characteristics, age profile, health, transport access, existing community structures.

#### **6.2.5 Chapter 4: Institutional Assessment and framework for Environmental Management.**

- Highlight and define the roles, responsibilities and institutional arrangements for the implementation of the ESMP, as they are fundamental to the effective implementation of the environmental and social safeguard measures.

#### **6.2.6 Chapter 5: Assessment of Potential Adverse Environmental and Social Impacts and Analysis of Alternatives**

- Methods and techniques used in assessing and analyzing the environmental and social impacts of the proposed project
- Discussion of alternatives to the current project and reasons for their rejection, including short description of likely future scenario without intervention;
- Discussion of the potentially significant adverse environmental and social impacts of the proposed project

#### **6.2.7 Chapter 6: Environmental and Social Management Plan (ESMP), including:**

- The proposed mitigation measures;
- Monitoring indicators;
- Institutional responsibilities for monitoring and implementation of mitigation;
- Summarized table for ESMP including costs
- ESMP Training requirements

#### **6.2.8 Chapter 7: Consultation with Stakeholders**

- This chapter shall summarize the actions undertaken to consult the groups affected by the project, as well as other concerned key stakeholders including Civil Society Organizations. The detailed record of the consultation meetings shall be presented in annex to the ESMP.

#### **6.2.9 Chapter 8: Summary and Recommendations**

##### **6.2.10 Annexes**

Annex 1: List of site contact.

Annex 2: Summary of World Bank Safeguard Policies

Annex 3: General Environmental Management Conditions for Constructions/Civil Works.

Annex 4: References

Annex 5: Photos

#### **6.3.0 PART B: CONTENTS OF AN ENVIRONMENTAL AND SOCIAL IMPACT ASSESSMENT REPORT**

The typical contents of an ESIA Report are presented hereafter. It shall be noted that the presentation of the Report may be adapted pending on the nature and specific requirements of the priority sites.

##### **6.3.1 Executive Summary**

This section shall present in a non-technical language a concise summary of the ESIA Report with a particular attention on the processes and procedures used; baseline conditions; the alternatives considered; mitigation/enhancement measures; monitoring program; consultations with stakeholders; capabilities of environmental and social units and actions to strengthen those capacities; and cost implications. This Executive Summary shall be written in English and a local language, if necessary for public consultations.

### **6.3.2 Introduction**

The Introduction shall indicate the purpose of the ESIA, present an overview of the proposed project to be assessed, as well as the project's purpose and needs. This section identifies the project sponsor and the consultant assigned to carry out the ESIA. It shall also briefly mention the contents of the ESIA Report and the methods adopted to complete the assessment.

### **6.3.3 Policy, Legal and Administrative Framework**

This chapter concerns the policy, legal and administrative framework within which the ESIA is carried out. It presents the relevant environmental and social policies of the Bank and borrowing country, as well as the national legal requirements and related constraints (e.g. practices that may discriminate or exclude any stakeholder group) relevant to the project. It provides information on the environmental requirements of any co-financiers, and identifies relevant international environmental/social agreements to which the country is a signatory.

### **6.3.4 Project Description and Justification**

The first part of this chapter shall describe the proposed project and its geographic, ecological, social, economic and temporal context: project location, various project components, capacity, construction activities, facilities, staffing, working conditions, availability and source of raw materials, production methods, products, schedule of works, land tenure, land use system, potential beneficiaries, affected groups (directly and indirectly), and offsite investments that may be required.

This section shall determine and characterise the anticipated liquid, solid and gaseous discharges from the processes, as well as the sources of nuisance such as noise, odours, visual nuisances, etc. It shall indicate the need for any resettlement plan or vulnerable group's development plan. It shall at least include a map showing the project location and area of influence.

The project justification should be based on combined economic, environmental and social assessments. To this end, this chapter shall describe the current situation in the sector, explain the problems or the needs to be satisfied by the project and present the constraints associated with the project implementation.

Overall the description and justification of the project shall cover at least the following elements:

- Spatial requirements (sites required for works).
- Project layout characteristics (including site location map).
- Socio-cultural factors or constraints, such as customs and beliefs.
- Natural and human resources requirements.
- Temporary (during construction) and permanent infrastructures.
- Existing and proposed location of human settlements and public services such as health centres and accident and emergency units.
- Construction activities (land clearing, burning, excavation, blasting, extracting, filling, compacting, waterways crossing, use of heavy machinery, etc.).
- Anticipated liquid, solid (including waste) and gaseous emissions, and sources of nuisances (at construction and operation stages).
- Construction schedules and costs.
- Maintenance works and associated costs.
- Consultation approaches and participation mechanisms.

### **6.3.5 Description of the Project Environment**

This chapter shall first determine the limits of the study area that shall be defined in order to encompass all project direct and indirect impacts. The description and analysis of the physical, biological and human conditions shall address relevant environmental and social issues within this area, including any changes anticipated before project implementation.

Within the human environment, key issues that shall be considered include population characteristics and trends, revenue disparities, gender differences, health problems, natural resource access and ownership, land use patterns and civil society organisation level.

It shall also address the interrelations between the environmental and social components and the importance (value) that the society and local populations attach to these components, in order to identify the environmental and social components of high value or presenting a particular interest. A particular attention shall be given to the rare, threatened, sensitive or valorised environmental and social components.

The information presented shall be relevant to decisions about project location, design, operations as well as environmental and social management. Maps, figures and tables shall be included in this chapter to better illustrate the various environmental and social components.

### **6.3.6 Project Alternatives**

This part of the ESIA Report consists in analysing the various feasible alternatives of the project, including the "without project" option. It normally comprises two sections. The first section identifies and describes the potential feasible alternatives that would allow reaching the project objectives. The second section presents a comparison of the potential alternatives on the basis of technical, economic, environmental and social criteria, as well as of public views and concerns.

The alternative comparison shall address the proposed project site, technology, design, and operation, in terms of their potential environmental and social impacts and the feasibility of mitigating these impacts. For each of the alternatives, the environmental and social impacts shall be quantified as possible, including their economic values where feasible. The selected alternative shall be the most environmentally and socially sustainable, taking into account the technical and economical feasibility.

### **6.3.7 Potential Environmental and Social Impacts and Mitigation/Enhancement Measures**

This chapter presents a detailed analysis of beneficial and adverse impacts of various components of the selected project alternative on the physical, biological and human (social, cultural and economic) environments. The methodology of assessment, based on a rigorous scientific method, shall be first presented. Then all environmental and social, direct and indirect, short and long-term, temporary and permanent impacts shall be described and assessed, indicating their importance level and their probability of occurrence. The importance level may be assessed on the basis of the nature, extent, intensity and duration of the impact, as well as on the sensitivity of the concerned environmental and social components and perceptions of the public. Irreversible or unavoidable impacts shall be clearly identified. Cumulative effects shall also be addressed taking into account other projects or actions planned in the study area.

Appropriate mitigation measures shall be identified to prevent, minimise, mitigate or compensate for adverse environmental and/or social impacts. Moreover, enhancement measures shall be developed in order to improve project environmental and social performance. Roles and responsibilities to implement measures shall be clearly defined. The cost of the measures shall be estimated, including the cost for environmental and social capacity building and gender mainstreaming, if necessary. Residual impacts shall be presented.

### **6.3.8 Environmental Hazard Management**

Whenever relevant, this chapter shall describe the security measures and propose a preliminary contingency plan for the construction and operation phases of the project (possible contingency situations, major actions to properly react to accidents, responsibilities and means of communications).

For projects that may cause major technological accidents whose consequences may exceed the project site, the ESIA shall include an analysis of the technological accident risk: identification of hazard and potential consequences, estimation of the consequences' magnitude and frequency, and risk estimation and evaluation.

### **6.3.9 Environmental and Social Monitoring Program**

The first section of this chapter shall describe the surveillance measures aiming at ensuring that the proposed mitigation and enhancement measures are effectively implemented during the implementation phase. The second section concerns the environmental and social monitoring activities designed to measure and evaluate the project impacts on some key environmental and social components of concern and to implement remedial measures, if necessary. Indicators, roles and responsibilities shall be clearly defined. The cost of the program shall be estimated, including the cost for environmental and social capacity building if necessary.

### **6.3.10 Public Consultations**

This chapter shall summarise the actions undertaken to consult the groups affected by the project, as well as other concerned key stakeholders including Civil Society Organisations. The detailed record of the consultation meetings shall be presented in annex to the ESIA Report.

### **6.3.11 Summary and Recommendations**

The summary and recommendations shall specify the environmental and social acceptability of the project, taking into account the impacts and measures identified during the assessment process. It shall also identify any other condition or external requirement for ensuring the success of the project.

### **6.3.12 Annexes**

- Summary of World Bank Safeguard Policies
- List of the professionals and organisations having contributed to the preparation of the ESIA Report.
- List of consulted documents, including project-related reports.
- Baseline data referred to in the Report.
- Record of consultation meetings with primary and secondary stakeholders.
- General Environmental Management Conditions for Constructions/Civil Works.

The Environmental and Social Impact Assessment shall include, but not limited to the following:

- Cover page

## Environmental and Social Management Plan (ESMP) of Olorungunwa Culvert – Poat Area (Omi River)

- Table of Contents
- List of Acronyms
- Executive Summary
- Introduction
- General Information – Objectives and Justification of the Proposed Project
- Description of the policy, legal, institutional and administrative framework
- Description of the Proposed Project
- Study of existing Environment
- Description of the Project Alternatives
- Public/ Stakeholder Consultations with relevant stakeholders
- Identification & Assessment of potential environmental and social impacts
- Mitigation measures
- Environmental & Social Management Plan (ESMP)
- Preparation of an Environmental & Social Management Monitoring Programme.
- Compensation in respect of Acquisition of Right-of-Way
- Final Environmental & Social Impact Assessment, Environmental & Social Management Plan and Resettlement & Compensation Plan.
- Description of alternatives to the current project
- Monitoring indicators for the proposed project
- Conclusion and Recommendations
- References
- Annexes
  - Annex 1: List of site contact.
  - Annex 2: Summary of World Bank safeguards policies
  - Annex 3: Records of NGOs/CBO Communications
  - Annex 4: Records of Consultations and List of Participants
  - Annex 5 :General Environmental Management Conditions Construction Contracts

### 7.0 PRIORITY SITES WITH ABBREVIATED RESETTLEMENT ACTION PLAN (ARAP)

These sites are itemized in bullets 2.3 above as;

- I. Alaro Poly Road – Sango – Eleyele Road (a-d)
- II. Omiri Culvert, Omiri; (Picture (e.) below
- III. Believers Stream Odo Ona Elewe and pictures (f-g)



a.)



b.) Affected business outfits/sources of livelihood

*Environmental and Social Management Plan (ESMP) of Olorungunwa Culvert – Poat Area (Omi River)*



**c.) Affected public utility and gas vendor**



**d.) Collapsed outlet fast eroding**



**e.) Affected kiosks along the drainage way**



**f.) Affected house close to the damaged bridge**



**g.) Potential affected road side vendors**

For projects that involve the displacement of 200 people or more, a full Resettlement Action Plan (RAP) is required. For projects that involve fewer than 200 people, an Abbreviated Resettlement Action Plan (ARAP) is required.

The aim of the ARAP is to identify and assess the human impact of the proposed works at the priority site as described above, and to prepare an Action Plan to be implemented in coordination with the civil works in line with World Bank Policy and Nigeria policies and laws. Experience has shown that involuntary resettlement can cause loss of income, assets, and community ties that, especially among the poor, can be essential for survival and well being. In extreme cases, involuntary resettlement can lead to the dissolution of families, impoverishments and health problems. The Abbreviated Resettlement Action Plan will identify the project affected persons (PAPs), engage them in participatory discussions regarding the plan and formulating a plan of action to adequately compensate people for their losses.

The Policy of the World Bank is to ensure that persons involuntarily resettled caused by the taking of land in the context of a project supported by the Bank, have an opportunity to restore or improve their level of living to at least the pre-project level. Project affected people should participate in the benefits of the project and they should be given options regarding how they restore or improve their previous level of living. In the IUFMP it is not sufficient for communities to passively accept project works and the impacts of these works. Rather they must be mobilized to contribute actively to project design and implementation and to maintain the works following implementation. This feature underscores the need for accurate analysis of local social organization.

#### **7.1.0 Responsibility for the ARAP**

In preparing the ARAP, the consultant will:

- a) Review relevant Nigerian/Oyo State law and procedures regarding land taking and compensation as well as resettlement;
- b) Review Resettlement Plans prepared for other World Bank urban projects in Ibadan and Nigeria;
- c) Undertake a reconnaissance field survey in the sites/local government areas where sub-projects are proposed.
- d) Consult with appropriate ministries: Works, Environment, Women Affairs, Lands, etc.
- e) Consult with persons to be potentially affected by sub-projects works (consultation should look at gender division of labor, etc).

#### **7.1.1 Steps to be taking by the consultant in Preparing an ARAP:**

- i. Community engagement: This must begin from an early date and a relationship of trust must be formed between the executing agency and the affected community in which both sides have an opportunity to air their views. In general, small neighbourhood meetings are preferable to large public audiences where there is a greater tendency for matters to be politicized and people tend to “grandstand” and posture rather than exchange information in an atmosphere of cooperation.
- ii. It is necessary that member of the PIU and the engineering firm that will design the works be present at these meetings.
- iii. Hopes and demands expressed by community members should be taken seriously and, if possible, incorporated into plans.
- iv. Identification of the perimeter within which people and land will be affected by displacement or land acquisition. For this purpose, maps, engineering drawings, satellite imagery are necessary.
- v. Complete census survey of all the families, businesses, public buildings, farms and other infrastructure located within the perimeter should be done. GIS technology is highly recommended for this purpose with all man-made features being geo-referenced. The use of hand held GPS device will facilitate establishing the coordinates of each property identified. The census includes data on age, gender, occupation, income, sources of livelihood of all persons who live on or derive a living from the area of land as well as information on houses, businesses and other structures in use in the affected area.
- vi. Each land parcel and structure should be numbered, geo-referenced, photographed, and described in detail.
- vii. Construction materials, roofing, and measurements should be noted in accordance with the standards in use in the particular state or federal standards.
- viii. All information should be kept in a single folder (physical or virtual) for easy retrieval and cross tabulation.
- ix. The use of a simple database manager is recommended such as Access or Foxpro.
- x. In Nigeria and Ibadan in particular, it is important to include such feature as family compounds, places of worship, schools, health posts, sports fields, burial grounds and places held sacred by local populations where applicable. Each structure included in the census should be valued according to its replacement value in the local market (see below).
- xi. Because of the linear nature of streams, bridges, culverts and roads, it is important to identify existing features or aspects of the engineering design that could impact on communities. If land is taken for the purpose of flood control or drainage, there is likely to be an impact on communication within and among communities. Barriers to access caused by project works should be considered in the ARAP and, where necessary, mitigation plans should be included.

#### **7.1.2 Socioeconomic Study:**

Based on the census, community meetings and other data collected in the field, a socioeconomic profile of the affected community should be prepared as part of the ARAP. Some of the topics that shall be included are:

- Demographic structure of the community;
- Leadership patterns and political process;
- Family structure;
- Services available in or near the community: schools, health facilities, credit facilities, religious organizations, government agencies;
- Existing organizations (e.g. age grades, religious groups) and capacity for community action;
- Conflicts and divisions (ethnic, religious, etc.) within the community or between communities;
- Important local customs and festivals;
- Educational Levels;
- Permanence of the community;
- Primary forms of livelihood;

- Community attitudes towards flood control measures;
- Relevant aspects of gender relations; women's vs. men's roles.

The entire range of social characteristics shall be woven together by a sociologist or other social scientist to paint a coherent picture of how the community is likely to respond to change and how best to make community members active participants in the changes that must take place.

#### **7.1.3 Development of the Resettlement Plan:**

Based on the census and socioeconomic study, a resettlement plan is designed. The primary issue is to ascertain the impact that the project will have on livelihoods. This applies not only to land owners but also land users, such as tenant farmers, renters, businesses, kiosks and the like. The impact may range from nil to virtually destroying the livelihood of persons who depend heavily on the land for income. The design for the project and the Environmental and Social Impact Assessment (ESIA) shall take account of social organization and propose entry points, communication techniques, incentives and other necessary features of project design that will ensure active community participation before, during and after implementation.

Where people actually occupy the land, the impact of the project may fall on housing, businesses, public infrastructure and other structures.

#### **7.1.4 Mitigation Measures:**

Resettlement is about finding adequate ways of compensating people for loss of place of business or farmland. However the task does not end with relocation. Perhaps the single most important feature of post-resettlement rehabilitation is the restoration of livelihoods. In some cases, livelihoods are not affected and people are able to continue in their chosen economic activities as before with no loss of income. In other cases, however, loss of farmland, residence or business clientele can create a spiral leading to impoverishment. In such cases, the Resettlement Plan can include specific measures to restore or improve livelihoods.

Mitigation of resettlement can take various forms. When affected people depend primarily on land for their livelihood, Bank Policy strongly recommends offering land in compensation for lost land so that the land-based economy can be maintained. In some cases, cash compensation for lost assets is allowed, but only where there is a free and active market for land, housing or other lost assets. The Bank does not approve of compensation packages that lead people to squat illegally on public land or that sets them back deeper into poverty. Where poor people are involved, it is often necessary to provide special assistance to assure that people manage their compensation adequately. Other forms of compensation involve retraining people for other professions for which there is a demand. Special care should be taken with vulnerable people who lack social support necessary to allow them to restore their prior life style. Cash compensation may be used, but only under certain conditions. Cash compensation is acceptable only when there is an active market in land or other assets that people can acquire in order to restore their livelihoods. Works may not begin until resettled people have been adequately compensated according to the ARAP. Temporary resettlement is generally not acceptable, except in cases where the works require people to move away from their homes and lands and then allows them to return to the same places.

Design of mitigation plans involves three tools: (a) asset valuation; (b) the definition of entitlements; and (c) an eligibility matrix. Entitlements are goods, services and sometimes cash made available to affected people to offset their losses caused by the taking of land. Note that business losses not caused by the taking of land are not covered by this policy.

#### **7.1.5 Valuation of Assets:**

Assets that will be lost such as land, homes, fencing, un-harvested crops, permanent crops such as fruit trees, shops etc. should be valued at replacement cost that is the current cost of replacing the asset with a similar asset on the open market. Depreciation is not to be considered in valuing assets. Many states maintain a standard table of values for homes, land, crops, etc for expropriation purposes, but these tables are often out of date and do not reflect actual prices practiced on the market. It may be necessary to conduct a new survey using up-to-date information. Tax records in which the landowner declares the value of his/her land are notoriously inaccurate because landowners frequently understate the value of their homes or land in order to reduce their tax bills. The purpose of valuation is to make it possible for the affected party to acquire new assets that will be equivalent to or better than the assets lost. Depreciation is not to be considered in this survey. Various methods can be used to estimate the value of property such as data on land transactions made within the past year or two, construction costs, estimates by real-estate professionals, and others. The goal is to determine the replacement value of each affected structure for the purpose of compensation.

#### **7.1.6 Definition of entitlements:**

Entitlements are goods and services provided to offset losses caused by expropriation of land, houses, farm buildings, shops, etc. Entitlements are intended to offset the losses incurred by people when land is expropriated for project purposes so they should be roughly equal in value. There are some exceptions, however. Entitlements are sometime set at a minimum level to allow people to be resettled without a significant loss of living style. This is often the case with squatters who have lived in place for a long time but who lack legal title to the land they occupy. Entitlements may consist of land, land with improvements (e.g. irrigation), new housing, building materials to build houses, cash payments, training for a new profession, especially where it is not possible to continue in a previous activity because of the resettlement.

**7.1.7 Eligibility Matrix:**

The eligibility matrix matches categories of affected people with specific entitlements or a selection of entitlements. For example, farmers who lose up to one-half of their land may be eligible to receive plot of land equivalent to the land lost or cash compensation for the portion lost. On the other hand, farmers who lose a large portion of their land may be entitled to a new lot equivalent to the entire plot they farmed previously or to cash compensation. The reason is that when a large portion of a farm is taken, it may lose its economic viability and the farmer may opt to be compensated for the entire farm. The eligibility matrix must be crafted carefully to satisfy the needs of the displaced families and the available financial envelope. There is no one-size-fits-all eligibility matrix. Rather the matrix must be worked out in consultation with the community and in accordance with availability of resources. In some cases, for example, land may be so scarce that it will be impossible to provide land-for-land.

**7.1.8 Cut – off Date:**

A cut-off date shall be set and announced to the affected community. Usually the cut-off date corresponds to the date of completion of the census. After this date, no compensation will be made to families or persons who install themselves within the affected area or for improvements made to homes or other structures. The purpose of the cut-off date is to avoid speculative investments inside the affected area by persons seeking entitlements. If two years or more pass after the declaration of a cut-off date, the census must be repeated and new valuations computed for assets.

**7.1.9 Businesses:**

Businesses and service establishments may be displaced by flood control projects. In such cases, business owners may be compensated with cash, with a new place of business or other benefits. Service providers, such as auto repair shops should be provided with a building site in a location where they will be able to attract customers or keep existing ones. Business owners are entitled to compensation for lost profits during the time they are unable to operate due to displacement or while they rebuild their clientele. Small, informal businesses present a problem because they normally do not keep records nor do they pay taxes. In such cases, an estimate of profits may be based on daily turnover, on inventory or other methods of estimation.

**7.1.10 Vulnerable People:**

The census shall be used to identify vulnerable people among the affected population. Vulnerable people shall be defined as elderly people who lack a social support network to assist them in moving to a new location; persons suffering from a mental or physical disability, single mothers of small children and very poor persons living below the poverty line. The entitlement table shall include this category as having special entitlements including personal assistance with moving, reestablishment of household, reestablishment of a social network and appropriate assistance from informal or formal sources. This role is normally played by social workers.

**7.1.11 Conflicts and Clouded Titles:**

Sometimes it is not possible to compensate landowners and homeowners because of conflicting claims or unsettled estates. In cases, of inheritance, for example, where the heirs to a property cannot all be found, it may be necessary to deposit funds into an escrow account held by a reliable financial or government entity until all claims are settled. The proponent agency has an obligation to proactively assist the affected parties and claimants to settle their differences in a timely manner. In no case, is it acceptable for people to be evicted from their homes or farms without having made provisions for them to be re-housed and rehabilitated.

**7.1.12 Public Facilities:**

Public facilities such as schools, houses of worship, sports facilities that are displaced or become inaccessible because of the taking of land should be rebuilt at project expense at a location and in a manner acceptable to the users of that facility.

**7.1.13 Disclosure:**

After the resettlement plan has been developed, it must be disclosed in a manner that is accessible to the community and other interested parties in the language used by members of the community. Printed copies may be deposited at local agencies and posted on line. Prior to implementation, additional community meetings should be held to discuss the plan and how it will be implemented.

**7.1.14 Implementation:**

Resettlement must be closely coordinated with construction. A timetable shall be included in the resettlement plan and compliance with this timetable shall be monitored. Deviations from the timetable shall be justified in monitoring reports. It is not acceptable for construction to begin with the demolition of homes or schools before appropriate measures have been taken to replace housing and other structures. If cash compensation is used, it must be paid before people are obliged to move.

**7.1.15 Responsibilities and Accountabilities:**

The plan shall contain a matrix listing all entities (public and private) responsible for designing and implementing the resettlement plan. It shall include columns indicating the role of each agency, the resources allocated to it and the source of these resources and the legal instrument to be used to assure performance (e.g. contract, MOU, operating agreement). It is essential that the development of the plan include contact with the management of each agency and their agreement to

perform their particular role in a timely fashion. For example, if land is allocated to displaced farmers, the local land registrar must agree to register each land parcel and issue the appropriate certificates of occupancy and land titles in a timely fashion. Such arrangements must not be left until after implementation has begun.

#### **7.1.16 Financing:**

The Resettlement Plan shall include a detailed budget, a budget justification and a financing plan that shows the source of funding for the overall resettlement plan. Bank financing may be used to pay for studies, prepare resettlement plans, and to pay salaries to social workers and other staff needed to work with the population. Where entitlements include the construction of new housing or infrastructure, loan funds can be used for site preparation, design, and construction. The same procurement rules that apply to other project activities apply to resettlement activities. Solutions that involve environmental impacts such as clearing forested land for new farmland and other activities with significant should be subjected to environmental impact assessments. Loan funds may not be used for land acquisition or for cash compensation. These costs shall be paid out of local counterpart funds. The costs of resettlement shall be included in the overall project costs.

#### **7.1.17 Grievance Procedure:**

Each Resettlement plan shall include clear procedures for filing and resolving grievances from the affected population. Grievance procedures fall into the following steps.

- a. **Reception and registration:** Affected people shall have the right to file complaints or grievances with regard to any aspect of the resettlement project. They may do so verbally, in writing or through a representative. Grievances shall be recorded by the implementing agency with the name of the griever, address and location information, the nature of the grievance and the resolution desired. Receipt of grievances shall be acknowledged within 48 hours of receipt by an official authorized to receive grievances
- b. **Resolution:** All grievances shall be referred to the appropriate party for resolution and shall be resolved within 15 days after receipt. If additional information is needed, project management can authorize and additional 15 days for resolution. Results of grievances shall be disclosed to the griever in writing with an explanation of the basis of the decision.
- c. **Appeals:** Grievors dissatisfied with the response to their grievance may file an appeal. In such cases, the responsible authority shall assemble a committee to hear cases including at least one disinterested party from outside the company or agency responsible for the resettlement project. There will be no further redress available outside the resettlement project. In such cases, grievances would need to be pursued through the legal system.
- d. **Monitoring:** During project implementation and for at least 3 months following the conclusion of the project, monthly reports will be prepared by the responsible agency regarding the number and nature of grievances filed and made available to project management and included in the trimester reports by the PIU.

#### **7.1.18 Monitoring and Evaluation:**

The Resettlement Plan must include a timetable and performance indicators. Among the indicators shall be:

- Meetings held with community (date, attendees, topics discussed);
- Date of conclusion of census and Announcement of Cutoff Date;
- Presentation of Plan to World Bank through PIU;
- Date of Presentation of Plan to Community and Posting;
- Date of first compensation (e.g. moving families to new housing);
- Date of midpoint in project implementation; and
- Date at which last family or business leaves the affected area

Monthly monitoring reports shall be filed by the agency or company carrying out the resettlement plan referring to these dates.

After project implementation at the time by which all families and businesses shall have been resettled and compensated and rehabilitation measures carried out, an evaluation shall be carried out using evaluation reports and interviews with the resettled families, farmers and businesses. While satisfaction of the resettled families is an important factor, it can be expected that many people will be dissatisfied with having had to move at all. The most important feature of resettlement is the extent to which resettled people have had the opportunity to rebuild their livelihoods at a level similar to or better than the pre-project level. Surveys that examine the satisfaction of people with the resettlement they underwent are not usually helpful.

#### **7.2.0 STAFF REQUIREMENTS**

**7.2.1 Qualifications and team composition:** The consultant should mobilize a team of key experts as follows: It is highly desirable that the consultant have experience with working with international development institutions like the World Bank, and on infrastructure related projects.

#### **7.2.2 Key expert 1: Team Leader;**

- Team Leader, with a strong background in Environmental Management and proven experience in preparation of Environmental and Social Impact Assessments (ESIAs)/Environmental and Social Management Plan (ESMPs).

- Must hold a Master Degree in Environmental related courses;
- Must have at least 15 years of general professional experience in practical safeguards, social and environmental management with demonstrated proficiency in the preparation, review, and approval of EAs/ESIAs/ESMPs to meet World Bank standards.
- Familiarity with the community and environment slated for intervention will be an added advantage.
- Experience with, and a professional/technical background appropriate for understanding both the environmental and social management implications of flood risk intervention projects, especially in urban areas, including their design, construction, operation and monitoring.
- Excellent analytical, communication and writing skills.

**7.2.3 Key expert 2: Social Specialist;**

- Social Specialist with a degree in related social sciences and at least 8 years of professional experience in social impact assessments, involuntary resettlement and other relevant field. It is highly desirable that the specialist/consultant have experience with working with international development institutions like the World Bank, and on infrastructure related projects. Knowledge about World Bank safeguard policies and experience in similar operation is vital.
- The specialist will have substantial experience with socio-economic assessments, preferably in the context of social assessments related to establishment of Community Development Funds, development of social management plans, stakeholder engagement and community development projects, preferably with private sector projects.
- S/he should be experienced in the collection and analysis of socio-economic data and preferably have experience with Corporate Social Responsibility (CSR) programs.

**7.2.4 Key expert 3: Biologist/biodiversity specialist;**

- A biologist/biodiversity specialist with at least 8 years of experience and degree in Biology or related university degree.
- Extensive knowledge of local species of fauna and flora and previous work experience in the community area will be an advantage.

**7.2.5 Other Experts;**

Other experts will be needed to support the work of the key experts, experts in the field of air quality and noise modeling etc. The consultants are free to develop a complete staffing for their proposal and working plan.

**8.0 WORKING ARRANGEMENTS**

The Team Leader of the firm will report directly to the Project Coordinator of the PIU, IUFMP, Oyo State, Nigeria.

**8.1.0 Deliverables and timing:**

- **Inception report:** The PIU shall double-check and ensure that the consultant has actually commenced work and that the consultant understands the tasks. The inception report shall be submitted **Four weeks** from the date of signing the contract.
- **Week 8:** A draft ESMP, ESIA and ARAP Reports for the respective specific site will be submitted for comments in **8 weeks** from the date of signing the contract. It will identify all the areas, the mitigation measures, and the environmental and social issues associated with the site intervention sub-projects, as well as the adequacy of the monitoring and institutional arrangements in the intervention site.
- **Week 10:** The draft final ESMP, ESIA and ARAP Reports for the respective specific site will take into account all comments, and will be submitted to the PIU at the end of **Ten weeks** after commencement of contract.
- **Week 12:** The Final ESMP, ESIA and ARAP Reports will be submitted to the PIU **Twelve weeks** after commencement of the consultancy.
- The consultant will submit six (6) hard copies and a soft copy of the respective reports at each stage of the report for the specific sites.

Activities	Week 1	Week4	Week8	Week10	Week12
Contract Signing	X				
Submission of Inception Reports		X			
Submission of Draft Reports			X		
Submission of Draft Final Reports				X	
Submission of Final Reports					X

**8.2.0 Responsibilities of IUFMP**

- The Consultant shall report to the Project Coordinator of the Project Implementation Unit (PIU) of IUFMP.
- The PIU would review and discuss the Inception report with the Consultant and necessary adjustment will be embarked upon.
- The Consultant would especially carry the PIU along in the Stakeholders consultative forum.
- The Consultant may seek Technical assistance from the PIU Specialists, especially the Safeguards Specialists of the PIU.

- The Draft Reports and Draft Final Reports would be reviewed by the PIU and relevant MDAs.
- In addition to the supervision and other responsibilities contained in the contract for this consultancy, the IUFMP shall provide the consultant with the following:
  - All relevant project instruments ;
  - Project Appraisal Document
  - Project Implementation Manual
  - World Bank safeguards policies;
  - Intervention design ;
  - Access to relevant officials, groups and communities

**8.3.0 Payment Schedule**

10% of Contract sum on submission of inception report

30 % of Contract sum on submission of Draft Report

40% of Contract sum on submission of Draft Final Report

20% of Contract sum of submission and Acceptance of Final Report